


2009 ABSTRACT OF RATABLES

BERGEN COUNTY – STATE OF NEW JERSEY

Bergen County Board of Taxation
One Bergen County Plaza, Room 370
Hackensack, NJ 07601
(201) 336-6300

Commissioners:

Gerald A. Calabrese Jr., President
Steven V. Schuster
Paul Pintel
Christopher W. Eilert
James W. Nall
Kevin O'Connor
Paul T. Fader



Robert F. Layton
Tax Administrator

2009 ABSTRACT OF RATABLES FOR THE COUNTY OF BERGEN

TAXING DISTRICTS	1		2	3	4	5	6
	TAXABLE VALUE						
	(A)	(B)					
LAND	IMPROVEMENTS (INCLUDES PARTIAL EXEMPTIONS & ABATEMENTS)	TAXABLE VALUE OF LAND AND IMPROVEMENTS (COL 1A+1B)	TOTAL TAXABLE VALUE OF PARTIAL EXEMPTIONS & ABATEMENTS (ASSESSED VAL.)	NET TAXABLE VALUE OF LAND & IMPROVEMENTS (COL 2-3)	TAXABLE VALUE COMMUNICATION EQUIPMENT	NET TAXABLE VALUE (COL 4+5)	
01:ALLENDALE	694,411,800	608,431,400	1,302,843,200	0	1,302,843,200	2,778,770	1,305,621,970
02:ALPINE	1,083,379,100	791,696,000	1,875,075,100	0	1,875,075,100	1,022,495	1,876,097,595
03:BERGENFIELD	1,412,998,900	1,254,996,400	2,667,995,300	0	2,667,995,300	2,127,384	2,670,122,684
04:BOGOTA	436,305,600	399,571,300	835,876,900	1,990,700	833,886,200	381,281	834,267,481
05:CARLSTADT	411,045,360	552,282,675	963,328,035	391,100	962,936,935	1,948,795	964,885,730
06:CLIFFSIDE PARK	1,067,484,600	1,407,378,800	2,474,863,400	0	2,474,863,400	3,807,811	2,478,671,211
07:CLOSTER	1,106,678,700	955,907,900	2,062,586,600	0	2,062,586,600	6,411,588	2,068,998,188
08:CRESSKILL	1,074,173,100	711,421,100	1,785,594,200	0	1,785,594,200	631,356	1,786,225,556
09:DEMAREST	708,131,200	488,026,200	1,196,157,400	0	1,196,157,400	852,876	1,197,010,276
10:DUMONT	1,257,084,100	826,264,300	2,083,348,400	0	2,083,348,400	2,943,172	2,086,291,572
11:ELMWOOD PARK	1,165,895,200	899,389,300	2,065,284,500	0	2,065,284,500	1,674,243	2,066,958,743
12:EAST RUTHERFORD	331,929,975	567,137,175	899,067,150	0	899,067,150	1,869,582	900,936,732
13:EDGEWATER	1,395,313,200	1,612,495,700	3,007,808,900	45,000	3,007,763,900	1,150,145	3,008,914,045
14:EMERSON	818,658,500	580,314,900	1,398,973,400	0	1,398,973,400	1,433,044	1,400,406,444
15:ENGLEWOOD	3,093,391,000	2,180,895,400	5,274,286,400	0	5,274,286,400	9,853,722	5,284,140,122
16:ENGLEWOOD CLIFFS	1,982,067,300	1,472,800,600	3,454,867,900	0	3,454,867,900	1,980,256	3,456,848,156
17:FAIR LAWN	3,032,511,100	2,047,865,800	5,080,376,900	0	5,080,376,900	10,886,928	5,091,263,828
18:FAIRVIEW	291,383,300	329,757,200	621,140,500	40,000	621,100,500	283,211	621,383,711
19:FORT LEE	3,304,399,360	2,769,301,160	6,073,700,520	0	6,073,700,520	8,723,969	6,082,424,489
20:FRANKLIN LAKES	2,296,446,400	2,643,675,000	4,940,121,400	0	4,940,121,400	5,581,035	4,945,702,435
21:GARFIELD	573,297,500	599,690,200	1,172,987,700	620,500	1,172,367,200	826,517	1,173,193,717
22:GLEN ROCK	1,318,785,700	984,620,200	2,303,405,900	0	2,303,405,900	1,533,981	2,304,939,881
23:HACKENSACK	3,260,693,200	2,811,012,200	6,071,705,400	0	6,071,705,400	24,540,672	6,096,246,072
24:HARRINGTON PARK	714,167,700	374,970,100	1,089,137,800	0	1,089,137,800	1,107,483	1,090,245,283
25:HASBROUCK HEIGHTS	957,786,900	908,701,700	1,866,488,600	0	1,866,488,600	1,173,444	1,867,662,044
26:HAWORTH	371,684,400	399,099,800	770,784,200	0	770,784,200	323,307	771,107,507
27:HILLSDALE	1,271,305,700	689,098,900	1,960,404,600	0	1,960,404,600	7,084,084	1,967,488,684
28:HOKOKUS	780,423,300	589,545,000	1,369,968,300	0	1,369,968,300	924,266	1,370,892,566
29:LEONIA	731,629,600	626,499,600	1,358,129,200	1,392,300	1,356,736,900	1,084,744	1,357,821,644
30:LITTLE FERRY	649,383,700	564,427,800	1,213,811,500	0	1,213,811,500	7,470,187	1,221,281,687
31:LODI	933,168,800	1,022,985,200	1,956,154,000	0	1,956,154,000	2,068,996	1,958,222,996
32:LYNDHURST	1,909,299,000	1,615,550,400	3,524,849,400	0	3,524,849,400	6,512,570	3,531,361,970
33:MAHWAH	1,728,205,000	2,414,856,000	4,143,061,000	1,080,900	4,141,980,100	4,557,002	4,146,537,102
34:MAYWOOD	837,897,100	588,986,300	1,426,883,400	0	1,426,883,400	1,326,499	1,428,209,899
35:MIDLAND PARK	424,541,300	439,775,900	864,317,200	0	864,317,200	1,140,767	865,457,967

2009 ABSTRACT OF RATABLES FOR THE COUNTY OF BERGEN

TAXING DISTRICTS	1		2	3	4	5	6
	TAXABLE VALUE		TAXABLE VALUE OF LAND AND IMPROVEMENTS (COL 1A+1B)	TOTAL TAXABLE VALUE OF PARTIAL EXEMPTIONS & ABATEMENTS (ASSESSED VAL.)	NET TAXABLE VALUE OF LAND & IMPROVEMENTS (COL 2-3)	TAXABLE VALUE COMMUNICATION EQUIPMENT	NET TAXABLE VALUE (COL 4+5)
	(A) LAND	(B) IMPROVEMENTS (INCLUDES PARTIAL EXEMPTIONS & ABATEMENTS)					
36:MONTVALE	1,152,237,600	1,202,281,000	2,354,518,600	0	2,354,518,600	2,814,962	2,357,333,562
37:MOONACHIE	320,110,760	468,642,530	788,753,290	0	788,753,290	1,419,292	790,172,582
38:NEW MILFORD	1,074,845,400	889,372,700	1,964,218,100	0	1,964,218,100	1,213,955	1,965,432,055
39:NORTH ARLINGTON	294,870,500	522,503,700	817,374,200	0	817,374,200	1,793,585	819,167,785
40:NORTHVALE	603,041,104	392,053,900	995,095,004	0	995,095,004	1,412,505	996,507,509
41:NORWOOD	820,857,400	659,488,500	1,480,345,900	0	1,480,345,900	1,777,913	1,482,123,813
42:OAKLAND	1,345,290,400	1,192,574,700	2,537,865,100	0	2,537,865,100	4,707,334	2,542,572,434
43:OLD TAPPAN	621,579,300	672,173,300	1,293,752,600	0	1,293,752,600	1,247,192	1,294,999,792
44:ORADELL	899,436,700	719,175,600	1,618,612,300	0	1,618,612,300	838,401	1,619,450,701
45:PALISADES PARK	1,217,499,500	1,333,022,500	2,550,522,000	0	2,550,522,000	869,685	2,551,391,685
46:PARAMUS	4,746,952,400	3,260,262,600	8,007,215,000	0	8,007,215,000	6,375,948	8,013,590,948
47:PARK RIDGE BOR	929,290,200	800,991,119	1,730,281,319	0	1,730,281,319	1,733,987	1,732,015,306
48:RAMSEY	1,464,014,200	1,343,394,800	2,807,409,000	0	2,807,409,000	8,802,794	2,816,211,794
49:RIDGEFIELD	1,057,490,500	782,830,900	1,840,321,400	0	1,840,321,400	1,264,127	1,841,585,527
50:RIDGEFIELD PARK	772,355,400	804,527,200	1,576,882,600	1,565,000	1,575,317,600	1,404,287	1,576,721,887
51:RIDGWOOD VILLAGE	3,658,457,900	3,042,547,000	6,701,004,900	0	6,701,004,900	10,343,605	6,711,348,505
52:RIVEREDGE	1,044,384,200	575,831,700	1,620,215,900	0	1,620,215,900	6,952,327	1,627,168,227
53:RIVER VALE	1,181,490,165	921,971,935	2,103,462,100	0	2,103,462,100	1,512,178	2,104,974,278
54:ROCHELLE PARK	314,216,700	352,634,920	666,851,620	0	666,851,620	14,984,048	681,835,668
55:ROCKLEIGH	182,004,556	89,719,600	271,724,156	0	271,724,156	303,504	272,027,660
56:RUTHERFORD	1,476,201,650	1,366,642,050	2,842,843,700	0	2,842,843,700	13,946,682	2,856,790,382
57:SADDLE BROOK	1,086,835,500	1,200,280,400	2,287,115,900	0	2,287,115,900	2,301,600	2,289,417,500
58:SADDLE RIVER BOR	1,089,326,200	1,097,244,100	2,186,570,300	0	2,186,570,300	893,153	2,187,463,453
59:SO. HACKENSACK	164,402,300	218,547,700	382,950,000	0	382,950,000	268,118	383,218,118
60:TEANECK TWP	3,142,358,900	2,944,798,500	6,087,157,400	0	6,087,157,400	5,181,164	6,092,338,564
61:TENAFLY	1,338,058,600	1,698,524,900	3,036,583,500	0	3,036,583,500	1,244,311	3,037,827,811
62:TETERBORO	199,614,200	219,044,728	418,658,928	0	418,658,928	956,965	419,615,893
63:UPPER SADDLE RIVER	984,700,600	1,210,584,900	2,195,285,500	0	2,195,285,500	1,801,944	2,197,087,444
64:WALDWICK	923,452,200	647,965,500	1,571,417,700	0	1,571,417,700	1,354,307	1,572,772,007
65:WALLINGTON	555,276,500	644,630,500	1,199,907,000	0	1,199,907,000	730,032	1,200,637,032
66:WASHINGTON TWP	1,214,820,400	699,852,400	1,914,672,800	0	1,914,672,800	1,178,675	1,915,851,475
67:WESTWOOD	909,059,800	786,737,080	1,695,796,880	0	1,695,796,880	1,752,048	1,697,548,928
68:WOODCLIFF LAKE	666,168,700	1,037,781,500	1,703,950,200	0	1,703,950,200	1,648,608	1,705,598,808
69:WOOD RIDGE	413,313,400	368,926,000	782,239,400	1,194,000	781,045,400	535,480	781,580,880
70:WYCKOFF	2,739,904,258	1,970,556,511	4,710,460,769	0	4,710,460,769	7,303,129	4,717,763,898
BERGEN	84,029,874,788	73,867,544,583	157,897,419,371	8,319,500	157,889,099,871	240,884,027	158,129,983,898

2009 ABSTRACT OF RATABLES FOR THE COUNTY OF BERGEN

TAXING DISTRICTS	7	8	9		10		NET VALUATION FOR COUNTY TAX APPORTIONMENT (COL 6-9A+9B -10A+10B)
	GENERAL TAX RATE PER \$100	COUNTY EQUALI- ZATION RATIO	TRUE VALUE		EQUALIZATION		
			(A) UEZ ABATEMENT EXPIRED	(B) CLASS II RAILROADS	(A) AMOUNTS DEDUCTED	(B) AMOUNTS ADDED	
01:ALLENDALE	2.618	68.92%	0	0		590,217,312	1,895,839,282
02:ALPINE	.670	78.54%	0	0		514,985,561	2,391,083,156
03:BERGENFIELD	2.808	81.06%	0	0		633,792,694	3,303,915,378
04:BOGOTA	2.421	87.16%	0	0		135,258,690	969,526,171
05:CARLSTADT	3.828	37.43%	0	0		1,634,423,751	2,599,309,481
06:CLIFFSIDE PARK	2.203	69.07%	0	0		1,121,452,823	3,600,124,034
07:CLOSTER	1.971	86.92%	0	0		315,875,094	2,384,873,282
08:CRESSKILL	2.214	66.60%	0	0		906,371,300	2,692,596,856
09:DEMAREST	2.176	82.06%	0	0		262,336,074	1,459,346,350
10:DUMONT	2.385	88.20%	0	0		283,268,969	2,369,560,541
11:ELMWOOD PARK	2.335	79.97%	0	0		540,218,783	2,607,177,526
12:EAST RUTHERFORD	3.084	47.24%	0	0		1,226,434,240	2,127,370,972
13:EDGEWATER	1.149	107.83%	0	0	100,491,360		2,908,422,685
14:EMERSON	1.908	99.15%	0	0		15,846,031	1,416,252,475
15:ENGLEWOOD	1.968	95.63%	0	0		275,708,456	5,559,848,578
16:ENGLEWOOD CLIFFS	.751	102.10%	0	0	31,979,473		3,424,868,683
17:FAIR LAWN	2.153	95.08%	0	0		300,798,990	5,392,062,818
18:FAIRVIEW	4.150	39.64%	0	0		958,605,591	1,579,989,302
19:FORT LEE	1.892	92.71%	0	0		506,475,492	6,588,899,981
20:FRANKLIN LAKES	1.196	101.70%	0	0	76,469,905		4,869,232,530
21:GARFIELD	4.096	42.85%	0	0		1,592,721,327	2,765,915,044
22:GLEN ROCK	2.411	86.28%	0	0		374,872,860	2,679,812,741
23:HACKENSACK	2.215	94.20%	0	0		437,169,117	6,533,415,189
24:HARRINGTON PARK	1.901	93.70%	0	0		73,912,323	1,164,157,606
25:HASBROUCK HEIGHTS	2.070	96.26%	0	0		77,789,010	1,945,451,054
26:HAWORTH	2.394	77.30%	0	0		227,427,182	998,534,689
27:HILLSDALE	1.930	95.79%	0	0		90,675,677	2,058,164,361
28:HOHOKUS	1.441	98.89%	0	0		17,804,689	1,388,697,255
29:LEONIA	2.170	83.90%	0	0		263,095,800	1,620,917,444
30:LITTLE FERRY	2.226	91.96%	0	0		111,597,421	1,332,879,108
31:LODI	2.819	78.78%	0	0		543,017,102	2,501,240,098
32:LYNDHURST	1.691	103.27%	0	0	82,452,935		3,448,909,035
33:MAHWAH	2.063	58.54%	0	0		2,968,015,630	7,114,552,732
34:MAYWOOD	1.943	101.54%	0	0	13,304,136		1,414,905,763
35:MIDLAND PARK	2.959	65.61%	0	0		465,976,973	1,331,434,940

2009 ABSTRACT OF RATABLES FOR THE COUNTY OF BERGEN

TAXING DISTRICTS	7	8	9		10		11
	GENERAL TAX RATE PER \$100	COUNTY EQUALI- ZATION RATIO	TRUE VALUE		EQUALIZATION		
			(A) UEZ ABATEMENT EXPIRED	(B) CLASS II RAILROADS	(A) AMOUNTS DEDUCTED	(B) AMOUNTS ADDED	
36:MONTVALE	1.579	104.18%	0	0	85,345,410		2,271,988,152
37:MOONACHIE	1.712	95.39%	0	0		47,360,800	837,533,382
38:NEW MILFORD	2.183	91.14%	0	0		194,747,134	2,160,179,189
39:NORTH ARLINGTON	4.482	45.43%	0	0		989,496,042	1,808,663,827
40:NORTHVALE	1.902	94.48%	0	0		69,710,672	1,066,218,181
41:NORWOOD	1.656	93.98%	0	0		98,823,951	1,580,947,764
42:OAKLAND	2.052	91.83%	0	0		233,161,742	2,775,734,176
43:OLD TAPPAN	2.141	65.80%	0	0		675,249,449	1,970,249,241
44:ORADELL	2.142	89.22%	0	0		199,059,983	1,818,510,684
45:PALISADES PARK	1.443	95.21%	0	0		138,795,786	2,690,187,471
46:PARAMUS	1.545	87.21%	0	0		1,273,662,427	9,287,253,375
47:PARK RIDGE BOR	1.901	86.89%	0	0		266,370,058	1,998,385,364
48:RAMSEY	2.398	73.95%	0	0		1,002,696,357	3,818,908,151
49:RIDGEFIELD	1.563	84.62%	0	0		350,798,602	2,192,384,129
50:RIDGEFIELD PARK	2.402	100.72%	0	0	1,839,411		1,574,882,476
51:RIDGWOOD VILLAGE	1.792	98.52%	0	0		115,764,565	6,827,113,070
52:RIVEREDGE	2.442	84.84%	0	0		293,686,988	1,920,855,215
53:RIVER VALE	1.945	94.51%	0	0		125,858,781	2,230,833,059
54:ROCHELLE PARK	2.695	59.93%	0	0		451,813,228	1,133,648,896
55:ROCKLEIGH	.702	117.03%	0	0	34,716,237		237,311,423
56:RUTHERFORD	2.107	93.38%	0	0		210,714,500	3,067,504,882
57:SADDLE BROOK	1.885	93.51%	0	0		179,970,648	2,469,388,148
58:SADDLE RIVER BOR	.914	79.91%	0	0		550,396,017	2,737,859,470
59:SO. HACKENSACK	3.458	52.11%	0	0		367,775,664	750,993,782
60:TEANECK TWP	2.281	95.85%	0	0		285,734,913	6,378,073,477
61:TENAFLY	2.680	69.97%	0	0		1,311,156,851	4,348,984,662
62:TETERBORO	.983	87.65%	0	0		78,187,155	497,803,048
63:UPPER SADDLE RIVER.	2.011	68.60%	0	0		1,011,688,590	3,208,776,034
64:WALDWICK	2.228	88.01%	0	0		218,549,231	1,791,321,238
65:WALLINGTON	1.764	98.33%	0	0		27,519,824	1,228,156,856
66:WASHINGTON TWP	1.752	96.38%	0	0		73,421,439	1,989,272,914
67:WESTWOOD	2.133	81.58%	0	0		393,075,919	2,090,624,847
68:WOODCLIFF LAKE	2.059	75.23%	0	0		564,202,830	2,269,801,638
69:WOOD RIDGE	3.201	58.25%	0	0		582,338,948	1,363,919,828
70:WYCKOFF	1.428	99.53%	0	0		28,752,376	4,746,516,274
BERGEN		%	0	0	426,598,867	29,876,686,432	187,580,071,463

2009 ABSTRACT OF RATABLES FOR THE COUNTY OF BERGEN

SECTION 12 - A

TAXING DISTRICT	(i)	(ii)				(iii)	(iv)	(v)
	TOTAL COUNTY TAXES APPORTIONED	ADJUSTMENTS RESULTING FROM:				NET COUNTY TAXES APPORTIONED	MUNICIPAL BUDGET STATE AID	NET COUNTY TAXES APPORTIONED LESS STATE AID (COL.12 AIII-12AIV-COUNTY BPP ADJUSTMENT)
		(A)		(B)				
		EQUAL TABLE APPEALS		APPEALS & CORRECTIONS				
	DEDUCT OVERPAY	ADD UNDERPAY	DEDUCT OVERPAY	ADD UNDERPAY				
01: ALLENDALE	3,450,923.26	.00	.00	2,970.50	.00	3,447,952.76	.00	3,447,952.76
02: ALPINE	4,352,396.61	.00	.00	8,865.38	.00	4,343,531.23	.00	4,343,531.23
03: BERGENFIELD	6,013,989.96	.00	.00	34,405.85	.00	5,979,584.11	.00	5,979,584.11
04: BOGOTA	1,764,791.16	.00	.00	307.14	.00	1,764,484.02	.00	1,764,484.02
05: CARLSTADT	4,731,422.97	.00	.00	129,717.16	.00	4,601,705.81	.00	4,601,705.81
06: CLIFFSIDE PARK	6,553,167.17	.00	.00	10,376.26	.00	6,542,790.91	.00	6,542,790.91
07: CLOSTER	4,341,093.02	.00	.00	7,366.68	.00	4,333,726.34	.00	4,333,726.34
08: CRESSKILL	4,901,230.39	.00	.00	15,240.55	.00	4,885,989.84	.00	4,885,989.84
09: DEMAREST	2,656,391.98	.00	.00	7,509.93	.00	2,648,882.05	.00	2,648,882.05
10: DUMONT	4,313,219.82	.00	.00	24,740.88	.00	4,288,478.94	.00	4,288,478.94
11: ELMWOOD PARK	4,745,744.87	.00	.00	4,096.71	.00	4,741,648.16	.00	4,741,648.16
12: EAST RUTHERFORD	3,872,371.48	.00	.00	74,915.32	.00	3,797,456.16	.00	3,797,456.16
13: EDGEWATER	5,294,089.84	.00	.00	34,867.54	.00	5,259,222.30	.00	5,259,222.30
14: EMERSON	2,577,949.85	.00	.00	2,237.92	.00	2,575,711.93	.00	2,575,711.93
15: ENGLEWOOD	10,120,378.31	.00	.00	65,058.26	.00	10,055,320.05	.00	10,055,320.05
16: ENGLEWOOD CLIFFS	6,234,156.61	.00	.00	169,015.86	.00	6,065,140.75	.00	6,065,140.75
17: FAIR LAWN	9,814,964.35	.00	.00	26,149.85	.00	9,788,814.50	.00	9,788,814.50
18: FAIRVIEW	2,875,993.70	.00	.00	21,305.00	.00	2,854,688.70	.00	2,854,688.70
19: FORT LEE	11,993,520.96	.00	.00	46,835.85	.00	11,946,685.11	.00	11,946,685.11
20: FRANKLIN LAKES	8,863,276.51	.00	.00	28,974.64	.00	8,834,301.87	.00	8,834,301.87
21: GARFIELD	5,034,688.67	.00	.00	45,155.01	.00	4,989,533.66	.00	4,989,533.66
22: GLEN ROCK	4,877,959.96	.00	.00	19,877.17	.00	4,858,082.79	.00	4,858,082.79
23: HACKENSACK	11,892,524.13	.00	.00	199,230.71	.00	11,693,293.42	.00	11,693,293.42
24: HARRINGTON PARK	2,119,071.27	.00	.00	2,223.58	.00	2,116,847.69	.00	2,116,847.69
25: HASBROUCK HEIGHTS	3,541,229.65	.00	.00	4,442.64	.00	3,536,787.01	.00	3,536,787.01
26: HAWORTH	1,817,594.25	.00	.00	.00	.00	1,817,594.25	.00	1,817,594.25
27: HILLSDALE	3,746,397.35	.00	.00	1,772.50	.00	3,744,624.85	.00	3,744,624.85
28: HOBOKUS	2,527,792.15	.00	.00	3,623.49	.00	2,524,168.66	.00	2,524,168.66
29: LEONIA	2,950,493.62	.00	.00	3,976.63	.00	2,946,516.99	.00	2,946,516.99
30: LITTLE FERRY	2,426,188.52	.00	.00	44,610.88	.00	2,381,577.64	.00	2,381,577.64
31: LODI	4,552,911.05	.00	.00	18,400.75	.00	4,534,510.30	.00	4,534,510.30
32: LYNDEHURST	6,277,916.33	.00	.00	65,242.53	.00	6,212,673.80	.00	6,212,673.80
33: MAHWAH	12,950,346.43	.00	.00	40,955.39	.00	12,909,391.04	.00	12,909,391.04
34: MAYWOOD	2,575,498.49	.00	.00	6,079.97	.00	2,569,418.52	.00	2,569,418.52
35: MIDLAND PARK	2,423,559.76	.00	.00	3,088.80	.00	2,420,470.96	.00	2,420,470.96

2009 ABSTRACT OF RATABLES FOR THE COUNTY OF BERGEN

SECTION 12 - A

TAXING DISTRICT	(i)	(ii)				(iii)	(iv)	(v)
	TOTAL COUNTY TAXES APPORTIONED	ADJUSTMENTS RESULTING FROM:				NET COUNTY TAXES APPORTIONED	MUNICIPAL BUDGET STATE AID	NET COUNTY TAXES APPORTIONED LESS STATE AID (COL.12 A/III-12A/IV-COUNTY BPP ADJUSTMENT)
		(A)		(B)				
		EQUAL TABLE APPEALS		APPEALS & CORRECTIONS				
DEDUCT OVERPAY	ADD UNDERPAY	DEDUCT OVERPAY	ADD UNDERPAY					
36:MONTVALE	4,135,612.56	.00	.00	50,324.90	.00	4,085,287.66	.00	4,085,287.66
37:MOONACHIE	1,524,529.77	.00	.00	13,415.46	.00	1,511,114.31	.00	1,511,114.31
38:NEW MILFORD	3,932,091.01	.00	.00	2,014.47	.00	3,930,076.54	.00	3,930,076.54
39:NORTH ARLINGTON	3,292,241.13	.00	.00	13,951.65	.00	3,278,289.48	.00	3,278,289.48
40:NORTEVALE	1,940,795.91	.00	.00	14,166.88	.00	1,926,629.03	.00	1,926,629.03
41:NORWOOD	2,877,738.35	.00	.00	13,296.76	.00	2,864,441.59	.00	2,864,441.59
42:OAKLAND	5,052,562.05	.00	.00	1,427.78	.00	5,051,134.27	.00	5,051,134.27
43:OLD TAPPAN	3,586,368.84	.00	.00	4,136.71	.00	3,582,232.13	.00	3,582,232.13
44:ORADELL	3,310,164.99	.00	.00	1,940.54	.00	3,308,224.45	.00	3,308,224.45
45:PALISADES PARK	4,896,844.68	.00	.00	51,301.11	.00	4,845,543.57	.00	4,845,543.57
46:PARAMUS	16,905,229.76	.00	.00	64,413.66	.00	16,840,816.10	.00	16,840,816.10
47:PARK RIDGE BOR	3,637,583.94	.00	.00	15,261.77	.00	3,622,322.17	.00	3,622,322.17
48:RAMSEY	6,951,411.48	.00	.00	25,448.75	.00	6,925,962.73	.00	6,925,962.73
49:RIDGEFIELD	3,990,712.42	.00	.00	78,981.33	.00	3,911,731.09	.00	3,911,731.09
50:RIDGEFIELD PARK	2,866,697.94	.00	.00	62,676.82	.00	2,804,021.12	.00	2,804,021.12
51:RIDGEWOOD VILLAGE	12,427,131.08	.00	.00	31,638.71	.00	12,395,492.37	.00	12,395,492.37
52:RIVEREDGE	3,496,458.79	.00	.00	4,697.38	.00	3,491,761.41	.00	3,491,761.41
53:RIVER VALE	4,060,699.53	.00	.00	26,334.75	.00	4,034,364.78	.00	4,034,364.78
54:ROCHELLE PARK	2,063,537.44	.00	.00	123,946.18	.00	1,939,591.26	.00	1,939,591.26
55:ROCKLEIGH	431,968.85	.00	.00	6,311.11	.00	425,657.74	.00	425,657.74
56:RUTHERFORD	5,583,661.04	.00	.00	30,615.44	.00	5,553,045.60	.00	5,553,045.60
57:SADDLE BROOK	4,494,932.17	.00	.00	30,164.07	.00	4,464,768.10	.00	4,464,768.10
58:SADDLE RIVER BOR	4,983,620.19	.00	.00	26,774.83	.00	4,956,845.36	.00	4,956,845.36
59:SO. HACKENSACK	1,367,005.07	.00	.00	2,156.82	.00	1,364,848.25	.00	1,364,848.25
60:TEANECK TWP	11,609,761.59	.00	.00	28,850.29	.00	11,580,911.30	.00	11,580,911.30
61:TENAFLY	7,916,289.34	.00	.00	15,320.78	.00	7,900,968.56	.00	7,900,968.56
62:TETERBORO	906,131.72	.00	.00	15,070.43	.00	891,061.29	.00	891,061.29
63:UPPER SADDLE RIVER	5,840,811.48	.00	.00	2,926.71	.00	5,837,884.77	.00	5,837,884.77
64:WALDWICK	3,260,673.08	.00	.00	760.70	.00	3,259,912.38	.00	3,259,912.38
65:WALLINGTON	2,235,566.64	.00	.00	10,189.84	.00	2,225,376.80	.00	2,225,376.80
66:WASHINGTON TWP	3,620,996.90	.00	.00	1,864.92	.00	3,619,131.98	.00	3,619,131.98
67:WESTWOOD	3,805,483.92	.00	.00	3,568.66	.00	3,801,915.26	.00	3,801,915.26
68:WOODCLIFF LAKE	4,131,632.53	.00	.00	6,173.02	.00	4,125,459.51	.00	4,125,459.51
69:WOOD RIDGE	2,482,690.75	.00	.00	1,181.12	.00	2,481,509.63	.00	2,481,509.63
70:WYCKOFF	8,639,893.59	.00	.00	15,072.30	.00	8,624,821.29	.00	8,624,821.29
BERGEN	341,444,774.98	.00	.00	1,970,013.98	.00	339,474,761.00	.00	339,474,761.00

2010 ABSTRACT OF RATABLES FOR THE COUNTY OF BERGEN

SECTION 12 - B			SECTION 12 - C					SECTION 12 - D	
(A) COUNTY LIBRARY TAXES APPORTIONED	(B) COUNTY HEALTH SERVICE TAXES APPORTIONED	(C) COUNTY OPEN SPACE TAXES APPORTIONED	LOCAL TAXES TO BE RAISED FOR:					TOTAL LEVY ON WHICH TAX RATE IS COMPUTED	
			(i) DISTRICT SCHOOL PURPOSES			(ii) LOCAL MUNICIPAL PURPOSES			
			(A) DISTRICT SCHOOL (adjusted for BPP)	(B) REG., CONSOL. & JOINT SCHOOL	(C) LOCAL SCHOOL	(A) MUNICIPAL BUDGET (adjusted for BPP)	(B) OPEN SPACE BUDGET		
.00	.00	189,583.93	13,522,702.50	8,228,886.82	.00	8,713,880.00	65,281.00	34,168,287.01	01
.00	.00	239,108.32	5,091,892.00	.00	.00	2,797,057.00	93,805.00	12,565,393.55	02
.00	.00	330,391.54	42,680,534.50	.00	.00	25,984,648.00	.00	74,975,158.15	03
.00	.00	96,952.62	12,782,445.88	.00	.00	5,552,080.00	.00	20,195,962.52	04
.00	.00	259,930.95	10,036,147.00	5,741,541.14	.00	16,291,527.42	.00	36,930,852.32	05
.00	.00	360,012.40	25,788,218.50	.00	.00	21,891,114.00	.00	54,582,135.81	06
.00	.00	238,487.33	16,140,445.00	10,160,397.29	.00	9,696,941.00	206,900.00	40,776,896.96	07
.00	.00	269,259.69	22,663,737.00	.00	.00	11,533,000.00	178,623.00	39,530,609.53	08
.00	.00	145,934.64	11,389,742.00	6,526,414.27	.00	5,210,784.00	119,700.00	26,041,456.96	09
.00	.00	236,956.05	30,762,300.00	.00	.00	14,456,478.00	.00	49,744,212.99	10
.00	.00	260,717.75	27,574,803.00	.00	.00	15,675,117.00	.00	48,252,285.91	11
.00	.00	212,737.10	12,281,614.00	5,290,400.86	.00	6,202,296.62	.00	27,784,504.74	12
.00	.00	290,842.27	12,310,234.25	.00	.00	16,697,144.93	.00	34,557,443.75	13
.00	.00	141,625.25	16,183,062.00	.00	.00	7,805,759.00	.00	26,706,158.18	14
.00	.00	555,984.86	47,303,572.00	.00	334,153.00	45,731,430.02	.00	103,980,459.93	15
.00	.00	342,486.87	9,463,355.00	.00	.00	10,059,901.00	.00	25,930,883.62	16
.00	.00	539,206.28	69,461,809.50	.00	.00	29,561,641.14	254,563.00	109,606,034.42	17
.00	.00	157,998.93	11,749,560.00	.00	.00	11,020,178.37	.00	25,782,426.00	18
.00	.00	658,890.00	46,977,654.50	.00	.00	55,440,954.83	.00	115,024,184.44	19
.00	.00	486,923.25	23,643,354.50	16,672,797.46	.00	9,500,071.66	.00	59,137,448.74	20
.00	.00	276,591.50	22,506,018.50	.00	.00	20,281,439.00	.00	48,053,582.66	21
.00	.00	267,981.27	38,813,281.00	.00	.00	11,616,218.00	.00	55,555,563.06	22
.00	.00	653,341.52	61,883,694.00	.00	.00	60,758,873.62	.00	134,989,202.56	23
.00	.00	116,415.76	9,756,330.00	4,328,698.02	.00	4,287,702.00	109,024.00	20,715,017.47	24
.00	.00	194,545.11	21,488,634.00	.00	.00	13,436,383.74	.00	38,656,349.86	25
.00	.00	99,853.47	7,413,793.00	3,869,982.75	.00	5,251,609.00	.00	18,452,832.47	26
.00	.00	205,816.44	16,938,702.00	9,133,015.19	.00	7,948,689.00	.00	37,970,847.48	27
.00	.00	138,869.73	11,175,138.00	.00	.00	5,913,836.31	.00	19,752,012.70	28
.00	.00	162,091.74	16,791,663.65	.00	.00	9,558,872.10	.00	29,459,144.48	29
.00	.00	133,287.91	15,475,609.00	.00	.00	9,188,198.00	.00	27,178,672.55	30
.00	.00	250,124.01	33,109,897.00	.00	.00	17,291,196.87	.00	55,185,728.18	31
.00	.00	344,890.90	29,094,514.50	.00	.00	24,031,492.79	.00	59,683,571.99	32
.00	.00	711,455.27	51,943,788.50	.00	.00	19,560,248.87	414,653.71	85,539,537.39	33
.00	.00	141,490.58	14,638,474.00	.00	.00	10,392,716.80	.00	27,742,099.90	34
.00	.00	133,143.49	16,623,104.00	.00	.00	6,339,892.29	86,545.80	25,603,156.54	35

2010 ABSTRACT OF RATABLES FOR THE COUNTY OF BERGEN

SECTION 12 - B			SECTION 12 - C					SECTION 12 - D	
(A) COUNTY LIBRARY TAXES APPORTIONED	(B) COUNTY HEALTH SERVICE TAXES APPORTIONED	(C) COUNTY OPEN SPACE TAXES APPORTIONED	LOCAL TAXES TO BE RAISED FOR:					TOTAL LEVY ON WHICH TAX RATE IS COMPUTED	
			(i) DISTRICT SCHOOL PURPOSES			(ii) LOCAL MUNICIPAL PURPOSES			
			(A) DISTRICT SCHOOL (adjusted for BPP)	(B) REG., CONSOL. & JOINT SCHOOL	(C) LOCAL SCHOOL	(A) MUNICIPAL BUDGET (adjusted for BPP)	(B) OPEN SPACE BUDGET		
.00	.00	227,198.82	13,212,982.50	9,964,298.00	.00	9,604,070.00	117,867.00	37,211,703.98	36
.00	.00	83,753.34	6,604,541.00	.00	.00	5,322,515.00	.00	13,521,923.65	37
.00	.00	216,017.92	25,350,249.00	.00	.00	13,296,238.42	98,271.00	42,890,852.88	38
.00	.00	180,866.38	20,447,252.00	.00	.00	12,806,611.27	.00	36,713,019.13	39
.00	.00	106,621.82	7,786,280.50	4,236,806.90	.00	4,794,909.63	99,980.00	18,951,227.88	40
.00	.00	158,094.78	8,043,490.00	7,251,902.07	.00	6,064,287.42	148,035.00	24,530,250.86	41
.00	.00	277,573.42	23,413,368.00	9,912,969.42	.00	13,245,979.83	260,000.00	52,161,024.94	42
.00	.00	197,024.92	12,246,014.00	7,557,344.21	.00	4,009,809.00	129,500.00	27,721,924.26	43
.00	.00	181,851.07	10,009,035.00	12,281,680.16	.00	8,899,523.00	.00	34,680,313.68	44
.00	.00	269,018.75	18,821,482.00	.00	.00	12,860,759.35	.00	36,796,803.67	45
.00	.00	928,725.34	66,353,215.50	.00	.00	39,616,138.61	.00	123,738,895.55	46
.00	.00	199,838.54	21,478,871.50	.00	.00	7,612,264.00	.00	32,913,296.21	47
.00	.00	381,890.82	45,019,071.00	.00	.00	15,196,958.67	.00	67,523,883.22	48
.00	.00	219,238.41	15,695,902.00	.00	.00	8,949,234.00	.00	28,776,105.50	49
.00	.00	157,488.25	20,860,640.00	.00	.00	14,045,818.00	.00	37,867,967.37	50
.00	.00	682,711.31	78,193,475.00	.00	.00	28,642,342.70	335,567.43	120,249,588.81	51
.00	.00	192,085.52	13,455,269.00	13,392,232.84	.00	9,037,854.00	162,716.82	39,731,919.59	52
.00	.00	223,083.31	18,175,372.50	9,933,482.39	.00	8,354,491.00	210,346.00	40,931,139.98	53
.00	.00	113,364.89	8,854,671.00	.00	.00	7,465,999.76	.00	18,373,626.91	54
.00	.00	23,731.14	414,848.00	.00	.00	1,044,568.00	.00	1,908,804.88	55
.00	.00	306,750.49	34,665,009.00	.00	.00	19,649,281.00	.00	60,174,086.09	56
.00	.00	246,938.81	24,800,734.00	.00	.00	13,640,354.96	.00	43,152,795.87	57
.00	.00	273,785.95	6,659,468.00	.00	.00	8,093,041.00	.00	19,983,140.31	58
.00	.00	75,099.38	6,257,995.00	.00	.00	5,553,128.01	.00	13,251,070.64	59
.00	.00	637,807.35	78,155,445.50	.00	.00	47,948,110.36	609,233.86	138,931,508.37	60
.00	.00	434,898.47	53,151,620.50	.00	.00	19,601,197.31	303,733.00	81,392,417.84	61
.00	.00	49,780.30	187,138.00	.00	.00	2,996,462.85	.00	4,124,442.44	62
.00	.00	320,877.60	19,381,829.00	10,917,821.72	.00	7,414,209.58	298,805.00	44,171,427.67	63
.00	.00	179,132.12	23,418,864.50	.00	.00	8,090,082.00	78,639.00	35,026,630.00	64
.00	.00	122,815.69	11,774,837.00	.00	.00	7,054,697.00	.00	21,177,726.49	65
.00	.00	198,927.29	.00	20,923,499.72	.00	8,808,095.00	.00	33,549,653.99	66
.00	.00	209,062.48	.00	20,719,785.27	.00	11,462,531.00	.00	36,193,294.01	67
.00	.00	226,980.16	12,713,485.50	10,340,688.51	.00	7,538,747.00	170,959.00	35,116,319.68	68
.00	.00	136,391.98	12,984,973.00	.00	.00	9,411,158.00	.00	25,014,032.61	69
.00	.00	474,651.60	30,874,470.00	16,589,619.37	.00	10,533,252.00	235,888.00	67,332,702.26	70
.00	.00	18,758,007.15	1,584,921,722.78	223,974,264.38	334,153.00	974,344,091.11	4,788,636.62	3,146,595,636.04	99

2009 ABSTRACT OF RATABLES FOR THE COUNTY OF BERGEN

TAXING DISTRICTS	SECTION 13						
	REAL PROPERTY EXEMPT FROM TAXATION						
	(A) PUBLIC SCHOOL	(B) OTHER SCHOOL	(C) PUBLIC PROPERTY	(D) CHURCH AND CHARITABLE	(E) CEMETERIES AND GRAVEYARDS	(F) OTHER EXEMPTS	(G) TOTAL AMOUNT OF EXEMPTS (13A+B+C+D+E+F)
01:ALLENSDALE	43,990,800	0	33,034,300	11,955,100	0	391,200	89,371,400
02:ALPINE	8,704,400	0	955,725,700	3,229,300	0	352,903,600	1,320,563,000
03:BERGENFIELD	83,774,100	278,500	67,737,800	42,689,800	248,000	27,158,900	221,887,100
04:BOGOTA	20,932,700	723,800	14,530,200	10,929,000	0	5,106,400	52,222,100
05:CARLSTADT	8,215,800	0	22,147,400	2,180,700	1,046,500	69,147,720	102,738,120
06:CLIFFSIDE PARK	31,473,600	3,910,300	73,610,300	18,013,800	0	7,644,900	134,652,900
07:CLOSTER	15,891,200	5,250,800	109,224,400	22,444,100	78,900	13,250,600	166,140,000
08:CRESSKILL	48,551,300	3,286,900	45,262,900	13,186,100	0	7,458,200	117,745,400
09:DEMAREST	47,609,700	15,996,900	56,480,300	8,718,900	37,300	1,002,700	129,845,800
10:DUMONT	35,080,300	8,330,800	21,233,000	11,242,400	699,800	23,086,500	99,672,800
11:ELMWOOD PARK	59,350,600	0	57,053,500	14,447,100	742,500	15,583,000	147,176,700
12:EAST RUTHERFORD	34,915,500	0	18,055,900	11,631,000	0	1,021,190,400	1,085,792,800
13:EDGEWATER	20,959,700	786,900	98,127,600	4,894,800	2,682,000	94,023,700	221,474,700
14:EMERSON	41,628,700	0	22,972,300	14,367,000	37,228,100	11,285,300	127,481,400
15:ENGLEWOOD	74,745,200	55,629,700	150,797,300	84,397,900	26,266,500	281,394,800	673,231,400
16:ENGLEWOOD CLIFFS	82,935,300	72,396,600	751,195,500	0	2,628,500	2,746,100	911,902,000
17:FAIR LAWN	91,973,100	0	157,631,800	51,882,600	17,889,200	23,338,500	342,715,200
18:FAIRVIEW	10,145,700	9,403,500	25,962,200	8,510,700	58,890,000	7,643,600	120,555,700
19:FORT LEE	54,473,900	16,298,900	200,781,900	29,892,600	11,283,100	47,857,000	360,587,400
20:FRANKLIN LAKES	80,685,400	11,592,800	72,038,300	34,801,600	12,090,500	8,040,500	219,249,100
21:GARFIELD	46,815,800	7,128,200	36,092,000	34,135,700	4,782,500	43,202,200	172,156,400
22:GLEN ROCK	68,270,400	0	128,328,100	37,537,500	132,600	15,190,100	249,458,700
23:HACKENSACK	76,538,200	88,799,400	356,457,500	75,593,700	57,880,300	122,723,500	777,992,600
24:HARRINGTON PARK	14,492,000	0	55,695,800	12,596,600	632,800	4,071,000	87,488,200
25:HASBROUCK HEIGHTS	38,613,900	0	38,930,800	25,274,300	0	14,369,600	117,188,600
26:HAWORTH	8,180,700	0	53,440,200	8,942,500	0	1,683,400	72,246,800
27:HILLSDALE	45,656,000	5,979,100	69,295,700	13,621,800	120,000	17,658,600	152,331,200
28:HOHOKUS	12,381,300	5,663,600	22,210,400	9,707,100	388,500	1,403,200	51,754,100
29:LEONIA	57,356,100	2,919,500	110,794,200	22,024,100	11,978,100	3,741,800	208,813,800
30:LITTLE FERRY	10,813,100	0	19,324,200	7,504,500	1,588,000	423,149,700	462,379,500
31:LODI	39,773,800	23,477,300	61,785,000	71,929,400	15,339,300	5,331,600	217,636,400
32:LYNDHURST	38,252,200	13,223,100	319,385,400	36,250,400	38,672,300	16,350,100	462,133,500
33:MAHWAH	48,063,200	2,756,100	220,966,100	26,086,400	667,600	16,976,600	315,516,000
34:MAYWOOD	15,212,500	0	29,572,100	17,250,000	0	23,441,900	85,476,500
35:MIDLAND PARK	23,635,800	4,420,900	12,334,800	22,575,000	584,000	16,133,700	79,684,200

2009 ABSTRACT OF RATABLES FOR THE COUNTY OF BERGEN

TAXING DISTRICTS	SECTION 13						
	REAL PROPERTY EXEMPT FROM TAXATION						
	(A) PUBLIC SCHOOL	(B) OTHER SCHOOL	(C) PUBLIC PROPERTY	(D) CHURCH AND CHARITABLE	(E) CEMETERIES AND GRAVEYARDS	(F) OTHER EXEMPTS	(G) TOTAL AMOUNT OF EXEMPTS (13A+B+C+D+E+F)
36:MONTVALE	42,885,300	29,574,200	28,610,200	7,315,600	0	1,715,400	110,100,700
37:MOONACHIE	13,316,400	0	9,106,900	1,191,200	0	192,108,100	215,722,600
38:NEW MILFORD	68,019,600	4,896,900	40,862,700	19,277,100	150,000	5,277,800	138,484,100
39:NORTH ARLINGTON	17,273,700	10,960,600	39,927,400	5,805,300	52,469,300	2,867,800	129,304,100
40:NORTHVALE	10,689,900	0	17,817,700	8,680,100	0	4,745,400	41,933,100
41:NORWOOD	15,728,400	6,230,000	114,589,000	15,796,000	50,000	10,512,400	162,905,800
42:OAKLAND	68,777,400	9,740,300	61,568,300	13,212,700	2,051,700	22,577,600	177,928,000
43:OLD TAPPAN	31,674,500	0	27,188,200	12,201,800	394,100	4,096,000	75,554,600
44:ORADELL	42,834,700	19,105,100	79,301,500	8,248,700	4,500	11,208,400	160,702,900
45:PALISADES PARK	19,403,300	0	71,956,600	24,818,500	0	21,096,800	137,275,200
46:PARAMUS	157,619,600	219,577,900	424,195,800	90,977,600	119,074,600	43,315,900	1,054,761,400
47:PARK RIDGE BOR	19,373,500	2,542,400	23,224,400	13,089,900	549,000	12,048,700	70,827,900
48:RAMSEY	49,938,300	18,179,300	54,138,300	27,180,400	4,568,000	9,167,400	163,171,700
49:RIDGEFIELD	24,986,600	0	53,713,700	21,068,400	0	56,810,400	156,579,100
50:RIDGEFIELD PARK	45,339,800	3,486,400	113,881,000	22,122,200	0	16,053,300	200,882,700
51:RIDGWOOD VILLAGE	157,643,000	10,944,800	201,753,700	120,333,300	23,856,100	231,540,000	746,070,900
52:RIVEREDGE	36,869,400	0	48,277,400	22,327,000	0	27,185,700	134,659,500
53:RIVER VALE	33,127,300	0	32,678,300	3,644,200	600,000	21,959,800	92,009,600
54:ROCHELLE PARK	7,199,100	2,150,500	22,830,800	3,081,300	0	3,997,500	39,259,200
55:ROCKLEIGH	24,672,100	0	32,037,800	0	0	25,427,200	82,137,100
56:RUTHERFORD	38,749,800	38,466,600	59,019,600	29,076,700	0	21,800,900	187,113,600
57:SADDLE BROOK	45,102,100	0	25,263,300	16,520,900	47,432,100	18,518,400	152,836,800
58:SADDLE RIVER BOR	9,506,300	10,574,300	13,979,300	12,973,000	1,209,500	0	48,242,400
59:SO. HACKENSACK	7,340,600	0	11,295,700	1,176,900	10,293,700	8,899,800	39,006,700
60:TEANECK TWP	80,657,300	79,325,900	224,141,600	91,345,300	362,700	84,649,700	560,482,500
61:TENAFLY	57,776,100	4,261,400	130,402,300	69,692,100	2,531,800	14,810,900	279,474,600
62:TETERBORO	13,986,400	0	3,302,900	0	0	365,531,100	382,820,400
63:UPPER SADDLE RIVER	25,834,400	0	15,334,600	13,274,800	0	2,669,500	57,113,300
64:WALDWICK	43,081,800	8,502,600	16,353,600	8,613,200	188,500	26,080,700	102,820,400
65:WALLINGTON	28,653,200	4,636,300	21,835,100	14,885,800	0	8,728,400	78,738,800
66:WASHINGTON TWP	75,693,100	25,173,800	32,160,100	13,595,000	28,845,500	24,459,000	199,926,500
67:WESTWOOD	20,747,800	5,841,700	47,242,700	15,406,100	9,104,200	18,578,900	116,921,400
68:WOODCLIFF LAKE	12,144,200	6,389,100	26,206,800	7,901,800	0	2,921,100	55,563,000
69:WOOD RIDGE	11,534,900	0	23,941,300	6,399,200	0	1,812,400	43,687,800
70:WYCKOFF	59,758,500	7,627,400	91,562,200	90,787,700	3,804,900	81,773,000	335,313,700
BERGEN	2,858,030,400	886,441,100	6,727,915,700	1,652,463,300	612,117,100	4,150,626,020	16,887,593,620

2009 ABSTRACT OF RATABLES FOR THE COUNTY OF BERGEN

TAXING DISTRICTS	SECTION 14				SECTION 15	
	AMOUNT OF MISCELLANEOUS REVENUES TO SUPPORT LOCAL BUDGET				DEDUCTIONS ALLOWED	
	(A)	(B)	(C)	(D)	(A)	(B)
	SURPLUS REVENUE	MISCELLANEOUS REVENUES ANTICIPATED	RECEIPTS FROM DELINQUENT TAX	TOTAL OF MISCELLANEOUS REVENUES (COL. 14A+B+C)	SENIOR CITIZEN, DISABLED AND SURVIVING SPOUSE	VETERANS AND WIDOWS
01:ALLENDALE	937,661.00	2,328,547.87	209,468.00	3,475,676.87	4,000.00	50,250.00
02:ALPINE	1,235,000.00	1,319,272.00	122,400.00	2,676,672.00	250.00	8,750.00
03:BERGENFIELD	1,762,050.00	4,384,516.00	.00	6,146,566.00	49,750.00	212,500.00
04:BOGOTA	52,000.00	1,769,482.00	319,000.00	2,140,482.00	20,250.00	57,750.00
05:CARLSTADT	100,000.00	3,015,249.93	500,000.00	3,615,249.93	29,000.00	68,500.00
06:CLIFFSIDE PARK	5,100,000.00	3,562,785.00	1,000,000.00	9,662,785.00	50,250.00	105,000.00
07:CLOSTER	475,000.00	3,211,629.00	375,000.00	4,061,629.00	13,500.00	65,500.00
08:CRESSKILL	1,355,637.00	1,618,780.00	700,000.00	3,674,417.00	10,500.00	75,000.00
09:DEMAREST	52,000.00	1,769,482.00	319,000.00	2,140,482.00	3,500.00	34,000.00
10:DUMONT	805,000.00	2,740,916.00	655,000.00	4,200,916.00	31,000.00	181,750.00
11:ELMWOOD PARK	1,871,000.00	4,198,355.00	525,000.00	6,594,355.00	82,000.00	157,500.00
12:EAST RUTHERFORD	1,620,000.00	10,824,098.51	400,000.00	12,844,098.51	28,000.00	56,250.00
13:EDGEWATER	3,000,000.00	2,202,606.49	450,000.00	5,652,606.49	4,250.00	21,750.00
14:EMERSON	700,000.00	1,493,827.00	400,000.00	2,593,827.00	12,000.00	82,000.00
15:ENGLEWOOD	4,800,000.00	8,291,691.51	1,350,000.00	14,441,691.51	30,500.00	86,000.00
16:ENGLEWOOD CLIFFS	668,000.00	1,752,077.00	201,600.00	2,621,677.00	4,250.00	42,500.00
17:FAIR LAWN	5,014,214.00	9,670,218.96	884,690.00	15,569,122.96	113,750.00	343,500.00
18:FAIRVIEW	805,000.00	2,836,075.26	520,000.00	4,161,075.26	65,000.00	41,750.00
19:FORT LEE	1,331,000.00	7,748,576.57	2,273,000.00	11,352,576.57	53,000.00	199,250.00
20:FRANKLIN LAKES	1,344,000.00	3,254,542.58	615,000.00	5,213,542.58	3,250.00	70,000.00
21:GARFIELD	2,000,000.00	5,954,249.00	900,000.00	8,854,249.00	101,250.00	134,000.00
22:GLEN ROCK	950,000.00	2,962,580.00	578,000.00	4,490,580.00	11,250.00	99,000.00
23:HACKENSACK	4,000,000.00	12,170,079.00	2,400,000.00	18,570,079.00	62,500.00	134,000.00
24:HARRINGTON PARK	716,000.00	1,065,337.00	95,000.00	1,876,337.00	4,000.00	46,250.00
25:HASBROUCK HEIGHTS	1,300,000.00	2,855,893.93	340,000.00	4,495,893.93	25,000.00	116,750.00
26:HAWORTH	262,000.00	1,165,402.00	155,000.00	1,582,402.00	2,750.00	29,750.00
27:HILLSDALE	790,000.00	2,969,659.02	303,000.00	4,062,659.02	17,750.00	108,250.00
28:HOHOKUS	786,500.00	1,115,129.92	75,000.00	1,976,629.92	750.00	37,750.00
29:LEONIA	204,000.00	2,279,566.34	191,060.94	2,674,627.28	5,250.00	52,500.00
30:LITTLE FERRY	1,500,000.00	2,263,203.00	530,000.00	4,293,203.00	30,500.00	65,500.00
31:LODI	325,000.00	6,823,022.12	5,000.00	7,153,022.12	141,250.00	149,000.00
32:LYNDHURST	965,000.00	2,859,651.14	150,000.00	3,974,651.14	67,250.00	194,750.00
33:MAHWAH	4,750,000.00	9,910,385.27	275,000.00	14,935,385.27	40,750.00	182,500.00
34:MAYWOOD	410,000.00	3,171,184.67	355,000.00	3,936,184.67	25,000.00	91,250.00
35:MIDLAND PARK	1,425,000.00	1,331,172.40	245,000.00	3,001,172.40	15,250.00	69,000.00

2009 ABSTRACT OF RATABLES FOR THE COUNTY OF BERGEN

TAXING DISTRICTS	SECTION 14				SECTION 15	
	AMOUNT OF MISCELLANEOUS REVENUES TO SUPPORT LOCAL BUDGET				DEDUCTIONS ALLOWED	
	(A) SURPLUS REVENUE	(B) MISCELLANEOUS REVENUES ANTICIPATED	(C) RECEIPTS FROM DELINQUENT TAX	(D) TOTAL OF MISCELLANEOUS REVENUES (COL. 14A+B+C)	(A) SENIOR CITIZEN, DISABLED AND SURVIVING SPOUSE	(B) VETERANS AND WIDOWS
36:MONTVALE	2,325,000.00	2,606,546.00	180,000.00	5,111,546.00	7,625.00	60,750.00
37:MOONACHIE	1,084,100.00	1,364,247.00	110,000.00	2,558,347.00	9,750.00	21,250.00
38:NEW MILFORD	650,000.00	3,170,626.05	399,300.00	4,219,926.05	26,750.00	142,500.00
39:NORTH ARLINGTON	1,594,300.00	5,312,123.93	750,000.00	7,656,423.93	35,750.00	134,500.00
40:NORTHVALE	299,000.00	2,488,047.74	246,000.00	3,033,047.74	12,750.00	50,500.00
41:NORWOOD	500,000.00	1,749,471.64	333,000.00	2,582,471.64	16,750.00	53,750.00
42:OAKLAND	361,000.00	3,557,250.71	4,313,250.71	8,231,501.42	19,000.00	123,750.00
43:OLD TAPPAN	817,000.00	3,413,874.00	331,000.00	4,561,874.00	4,750.00	43,250.00
44:ORADELL	1,000,000.00	2,498,692.00	268,000.00	3,766,692.00	8,500.00	80,000.00
45:PALISADES PARK	249,000.00	4,915,614.91	1,066,000.00	6,230,614.91	27,750.00	49,500.00
46:PARAMUS	574,000.00	12,926,854.47	814,000.00	14,314,854.47	58,750.00	302,500.00
47:PARK RIDGE BOR	1,125,000.00	2,664,706.00	215,000.00	4,004,706.00	11,000.00	98,250.00
48:RAMSEY	2,929,760.00	3,240,057.67	350,000.00	6,519,817.67	13,500.00	106,250.00
49:RIDGEFIELD	700,000.00	9,384,057.00	400,000.00	10,484,057.00	25,750.00	64,000.00
50:RIDGEFIELD PARK	625,000.00	3,849,201.00	925,000.00	5,399,201.00	25,000.00	82,250.00
51:RIDGEMOOD VILLAGE	3,100,000.00	9,586,063.30	825,000.00	13,511,063.30	17,750.00	155,500.00
52:RIVEREDGE	2,300,000.00	2,424,404.39	312,000.00	5,036,404.39	14,000.00	117,000.00
53:RIVER VALE	820,000.00	2,414,842.00	450,000.00	3,684,842.00	11,000.00	97,000.00
54:ROCHELLE PARK	650,000.00	2,122,987.03	350,000.00	3,122,987.03	23,500.00	66,000.00
55:ROCKLEIGH	122,000.00	285,104.00	30,000.00	437,104.00	.00	1,750.00
56:RUTHERFORD	.00	5,177,335.00	1,889,000.00	7,066,335.00	33,750.00	163,500.00
57:SADDLE BROOK	257,547.92	4,139,183.64	386,000.00	4,782,731.56	71,750.00	177,500.00
58:SADDLE RIVER BOR	550,000.00	2,075,402.62	300,000.00	2,925,402.62	500.00	21,000.00
59:SO. HACKENSACK	525,000.00	1,928,136.21	.00	2,453,136.21	13,500.00	20,250.00
60:TEANECK TWP	4,150,000.00	8,828,534.63	1,300,000.00	14,278,534.63	39,000.00	216,750.00
61:TENAPLY	1,800,000.00	3,001,783.12	575,000.00	5,376,783.12	8,000.00	79,750.00
62:TETERBORO	1,400,000.00	936,249.68	.00	2,336,249.68	.00	.00
63:UPPER SADDLE RIVER	1,080,000.00	1,879,158.87	750,000.00	3,709,158.87	3,500.00	47,750.00
64:WALDWICK	806,000.00	4,072,695.00	475,000.00	5,353,695.00	32,250.00	131,750.00
65:WALLINGTON	153,800.00	2,997,676.00	257,884.00	3,409,360.00	50,000.00	77,000.00
66:WASHINGTON TWP	1,100,000.00	1,837,386.00	150,000.00	3,087,386.00	10,250.00	131,500.00
67:WESTWOOD	1,226,950.00	2,712,164.00	502,482.00	4,441,596.00	9,250.00	87,250.00
68:WOODCLIFF LAKE	.00	2,913,511.00	9,411,158.00	12,324,669.00	2,000.00	44,250.00
69:WOOD RIDGE	.00	2,913,511.00	175,000.00	3,088,511.00	26,000.00	89,500.00
70:WYCKOFF	2,070,000.00	3,531,989.00	486,000.00	6,087,989.00	13,500.00	150,000.00
BERGEN	90,355,519.92	265,808,730.10	47,741,293.65	403,905,543.67	1,841,375.00	6,757,750.00

2009 ABSTRACT OF RATABLES FOR THE COUNTY OF BERGEN

ADDENDUM TO ABSTRACT OF RATABLES -- ASSESSED VALUE OF PARTIAL EXEMPTIONS & ABATEMENTS (COLUMN 3)

TAXING DISTRICTS	(1)	(2)	(3)	(4)	(5)	(6)	(7)	(8)
	POLLUTION CONTROL	FIRE SUPPRESSION	FALLOUT SHELTER	WATER-SEWER FACILITY	UEZ ABATEMENT	HOME IMPROVEMENT	MULTI-FAMILY DWELLING	CLASS 4 ABATEMENT
36:MONTVALE	0	0	0	0	0	0	0	0
37:MOONACHIE	0	0	0	0	0	0	0	0
38:NEW MILFORD	0	0	0	0	0	0	0	0
39:NORTH ARLINGTON	0	0	0	0	0	0	0	0
40:NORTHVALE	0	0	0	0	0	0	0	0
41:NORWOOD	0	0	0	0	0	0	0	0
42:OAKLAND	0	0	0	0	0	0	0	0
43:OLD TAPPAN	0	0	0	0	0	0	0	0
44:ORADELL	0	0	0	0	0	0	0	0
45:PALISADES PARK	0	0	0	0	0	0	0	0
46:PARAMUS	0	0	0	0	0	0	0	0
47:PARK RIDGE BOR	0	0	0	0	0	0	0	0
48:RAMSEY	0	0	0	0	0	0	0	0
49:RIDGEFIELD	0	0	0	0	0	0	0	0
50:RIDGEFIELD PARK	0	0	0	0	0	0	0	0
51:RIDGWOOD VILLAGE	0	0	0	0	0	0	0	0
52:RIVEREDGE	0	0	0	0	0	0	0	0
53:RIVER VALE	0	0	0	0	0	0	0	0
54:ROCHELLE PARK	0	0	0	0	0	0	0	0
55:ROCKLEIGH	0	0	0	0	0	0	0	0
56:RUTHERFORD	0	0	0	0	0	0	0	0
57:SADDLE BROOK	0	0	0	0	0	0	0	0
58:SADDLE RIVER BOR	0	0	0	0	0	0	0	0
59:SO. HACKENSACK	0	0	0	0	0	0	0	0
60:TEANECK TWP	0	0	0	0	0	0	0	0
61:TENAFLY	0	0	0	0	0	0	0	0
62:TETERBORO	0	0	0	0	0	0	0	0
63:UPPER SADDLE RIVER	0	0	0	0	0	0	0	0
64:WALDWICK	0	0	0	0	0	0	0	0
65:WALLINGTON	0	0	0	0	0	0	0	0
66:WASHINGTON TWP	0	0	0	0	0	0	0	0
67:WESTWOOD	0	0	0	0	0	0	0	0
68:WOODCLIFF LAKE	0	0	0	0	0	0	0	0
69:WOOD RIDGE	0	0	0	0	0	0	0	0
70:WYCKOFF	0	0	0	0	0	0	0	0
BERGEN	0	1,080,900	0	0	0	0	0	0

2009 ABSTRACT OF RATABLES FOR THE COUNTY OF BERGEN

ADDENDUM TO ABSTRACT OF RATABLES -- ASSESSED VALUE OF PARTIAL EXEMPTIONS & ABATEMENTS (CONTINUED)

TAXING DISTRICTS	(9)	(10)	(11)	(12)	(13)	(14)	(15)	(16)
	DWELLING ABATEMENT	DWELLING EXEMPTION	NEW DWELLING CONVERSION ABATEMENT	NEW DWELLING CONVERSION EXEMPTION	MULTI-DWELLING EXEMPTION	MULTI-DWELLING ABATEMENT	COMMERCIAL/ INDUSTRIAL EXEMPTION	TOTAL VALUE
36:MONTVALE	0	0	0	0	0	0	0	0
37:MOONACHIE	0	0	0	0	0	0	0	0
38:NEW MILFORD	0	0	0	0	0	0	0	0
39:NORTH ARLINGTON	0	0	0	0	0	0	0	0
40:NORTHVALE	0	0	0	0	0	0	0	0
41:NORWOOD	0	0	0	0	0	0	0	0
42:OAKLAND	0	0	0	0	0	0	0	0
43:OLD TAPPAN	0	0	0	0	0	0	0	0
44:ORADELL	0	0	0	0	0	0	0	0
45:PALISADES PARK	0	0	0	0	0	0	0	0
46:PARAMUS	0	0	0	0	0	0	0	0
47:PARK RIDGE BOR	0	0	0	0	0	0	0	0
48:RAMSEY	0	0	0	0	0	0	0	0
49:RIDGEFIELD	0	0	0	0	0	0	0	0
50:RIDGEFIELD PARK	0	1,565,000	0	0	0	0	0	1,565,000
51:RIDGWOOD VILLAGE	0	0	0	0	0	0	0	0
52:RIVEREDGE	0	0	0	0	0	0	0	0
53:RIVER VALE	0	0	0	0	0	0	0	0
54:ROCHELLE PARK	0	0	0	0	0	0	0	0
55:ROCKLEIGH	0	0	0	0	0	0	0	0
56:RUTHERFORD	0	0	0	0	0	0	0	0
57:SADDLE BROOK	0	0	0	0	0	0	0	0
58:SADDLE RIVER BOR	0	0	0	0	0	0	0	0
59:SO. HACKENSACK	0	0	0	0	0	0	0	0
60:TEANECK TWP	0	0	0	0	0	0	0	0
61:TENAFLY	0	0	0	0	0	0	0	0
62:TETERBORO	0	0	0	0	0	0	0	0
63:UPPER SADDLE RIVER	0	0	0	0	0	0	0	0
64:WALDWICK	0	0	0	0	0	0	0	0
65:WALLINGTON	0	0	0	0	0	0	0	0
66:WASHINGTON TWP	0	0	0	0	0	0	0	0
67:WESTWOOD	0	0	0	0	0	0	0	0
68:WOODCLIFF LAKE	0	0	0	0	0	0	0	1,194,000
69:WOOD RIDGE	0	1,194,000	0	0	0	0	0	0
70:WYCKOFF	0	0	0	0	0	0	135,400	8,319,500
BERGEN	389,400	6,713,800	0	0	0	0		

2009 ABSTRACT OF RATABLES FOR THE COUNTY OF BERGEN

TAXING DISTRICTS	ADDENDUM – EQUALIZED VALUE BASED ON IN LIEU OF TAXES (COL.10B)				
	(1) C.12 PL 1977 IN LIEU OF TAX	(2) NJ HOUSING FINANCE AGENCY	(3) URBAN RENEWAL	(4) OTHER	(5) TOTAL
01: ALLENDALE	0	0	0	0	0
02: ALPINE	0	0	0	0	0
03: BERGENFIELD	0	0	0	0	0
04: BOGOTA	0	0	0	0	0
05: CARLSTADT	0	0	0	0	0
06: CLIFFSIDE PARK	0	0	0	0	0
07: CLOSTER	0	0	0	0	0
08: CRESSKILL	0	0	0	0	0
09: DEMAREST	0	0	0	0	0
10: DUMONT	0	0	0	0	0
11: ELMWOOD PARK	0	0	0	0	0
12: EAST RUTHERFORD	0	0	0	0	0
13: EDGEWATER	0	0	0	0	0
14: EMERSON	0	0	0	0	0
15: ENGLEWOOD	0	0	0	0	0
16: ENGLEWOOD CLIFFS	0	0	0	0	0
17: FAIR LAWN	0	0	0	0	0
18: FAIRVIEW	0	0	0	0	0
19: FORT LEE	0	0	0	0	0
20: FRANKLIN LAKES	0	0	0	0	0
21: GARFIELD	0	0	0	0	0
22: GLEN ROCK	0	0	0	0	0
23: HACKENSACK	0	0	0	0	0
24: HARRINGTON PARK	0	0	0	0	0
25: HASBROUCK HEIGHTS	0	0	0	0	0
26: HAWORTH	0	0	0	0	0
27: HILLSDALE	0	0	0	0	0
28: HOBOKUS	0	0	0	0	0
29: LEONIA	0	0	0	0	0
30: LITTLE FERRY	0	0	0	0	0
31: LODI	0	0	0	0	0
32: LYNDBURST	0	0	0	0	0
33: MAHWAH	0	0	0	0	0
34: MAYWOOD	0	0	0	0	0
35: MIDLAND PARK	0	0	0	0	0

2009 ABSTRACT OF RATABLES FOR THE COUNTY OF BERGEN

TAXING DISTRICTS	ADDENDUM - EQUALIZED VALUE BASED ON IN LIEU OF TAXES (COL.10B)				
	(1) C.12 PL 1977 IN LIEU OF TAX	(2) NJ HOUSING FINANCE AGENCY	(3) URBAN RENEWAL	(4) OTHER	(5) TOTAL
36: MONTVALE	0	0	0	0	0
37: MOONACHIE	0	0	0	0	0
38: NEW MILFORD	0	0	0	0	0
39: NORTH ARLINGTON	0	0	0	0	0
40: NORTHVALE	0	0	0	0	0
41: NORWOOD	0	0	0	0	0
42: OAKLAND	0	0	0	0	0
43: OLD TAPPAN	0	0	0	0	0
44: ORADELL	0	0	0	0	0
45: PALISADES PARK	0	0	0	0	0
46: PARAMUS	0	0	0	0	0
47: PARK RIDGE BOR	0	0	0	0	0
48: RAMSEY	0	0	0	0	0
49: RIDGEFIELD	0	0	0	0	0
50: RIDGEFIELD PARK	0	0	0	0	0
51: RIDGEWOOD VILLAGE	0	0	0	0	0
52: RIVEREDGE	0	0	0	0	0
53: RIVER VALE	0	0	0	0	0
54: ROCHELLE PARK	0	0	0	0	0
55: ROCKLEIGH	0	0	0	0	0
56: RUTHERFORD	0	0	0	0	0
57: SADDLE BROOK	0	0	0	0	0
58: SADDLE RIVER BOR	0	0	0	0	0
59: SO. HACKENSACK	0	0	0	0	0
60: TEANECK TWP	0	0	0	0	0
61: TENAFLY	0	0	0	0	0
62: TETERBORO	0	0	0	0	0
63: UPPER SADDLE RIVER	0	0	0	0	0
64: WALDWICK	0	0	0	0	0
65: WALLINGTON	0	0	0	0	0
66: WASHINGTON TWP	0	0	0	0	0
67: WESTWOOD	0	0	0	0	0
68: WOODCLIFF LAKE	0	0	0	0	0
69: WOOD RIDGE	0	0	0	0	0
70: WYCKOFF	0	0	0	0	0
BERGEN	0	0	0	0	0

2009 ABSTRACT OF RATES FOR THE COUNTY OF BERGEN

BREAKDOWN OF GENERAL TAX RATE

TAXING DISTRICTS	BREAKDOWN OF GENERAL TAX RATE							
	COUNTY TAX	COUNTY OPEN SPACE TAX	DISTRICT SCHOOL TAX	REGIONAL SCHOOL TAX	MUNICIPAL PURPOSE TAX	MUNICIPAL OPEN SPACE TAX	GENERAL TAX RATE	EFFECTIVE TAX RATE
1 : Allendale	0.265	0.015	1.036	0.630	0.667	0.005	2.618	1.804
2 : Alpine	0.232	0.013	0.271	0.000	0.149	0.005	0.670	0.526
3 : Bergenfield	0.224	0.013	1.598	0.000	0.973		2.808	2.276
4 : Bogota	0.212	0.012	1.532	0.000	0.665	0.000	2.421	2.110
5 : Carlstadt	0.477	0.027	1.041	0.595	1.688	0.000	3.828	1.433
6 : Cliffside Park	0.264	0.015	1.040	0.000	0.884	0.000	2.203	1.522
7 : Closter	0.210	0.012	0.780	0.491	0.468	0.010	1.971	1.713
8 : Cresskill	0.274	0.016	1.269	0.000	0.645	0.010	2.214	1.475
9 : Demarest	0.222	0.013	0.952	0.545	0.435	0.009	2.176	1.786
10 : Dumont	0.206	0.012	1.475	0.000	0.692	0.000	2.385	2.104
11 : Elmwood Park	0.230	0.013	1.334	0.000	0.758	0.000	2.335	1.867
12 : East Rutherford	0.422	0.024	1.363	0.587	0.688	0.000	3.084	1.457
13 : Edgewater	0.175	0.010	0.410	0.000	0.554	0.000	1.149	1.239
14 : Emerson	0.184	0.011	1.156	0.000	0.557	0.000	1.908	1.892
15 : Englewood	0.191	0.011	0.895	0.000	0.865	0.000	1.968	1.882
16 : Englewood Cliffs	0.176	0.010	0.274	0.000	0.291	0.000	0.751	0.767
17 : Fair Lawn	0.193	0.011	1.364	0.000	0.580	0.005	2.153	2.047
18 : Fairview	0.460	0.026	1.891	0.000	1.773	0.000	4.150	1.645
19 : Fort Lee	0.197	0.011	0.773	0.000	0.911	0.000	1.892	1.754
20 : Franklin Lakes	0.179	0.010	0.478	0.337	0.192	0.000	1.196	1.216
21 : Garfield	0.426	0.024	1.918	0.000	1.728	0.000	4.096	1.755
22 : Glen Rock	0.211	0.012	1.684	0.000	0.504	0.000	2.411	2.080
23 : Hackensack	0.192	0.011	1.015	0.000	0.997	0.000	2.215	2.087
24 : Harrington Park	0.195	0.011	0.895	0.397	0.393	0.010	1.901	1.781
25 : Hasbrouck Heights	0.190	0.011	1.150		0.719	0.000	2.070	1.993
26 : Haworth	0.236	0.013	0.962	0.502	0.681	0.000	2.394	1.851
27 : Hillsdale	0.191	0.011	0.860	0.464	0.404	0.000	1.930	1.849
28 : Ho-Ho-Kus	0.185	0.011	0.815	0.000	0.431	0.000	1.441	1.425
29 : Leonia	0.218	0.012	1.237	0.000	0.703	0.000	2.170	1.821
30 : Little Ferry	0.196	0.011	1.267	0.000	0.752	0.000	2.226	2.047
31 : Lodi	0.232	0.013	1.691	0.000	0.883	0.000	2.819	2.221
32 : Lyndhurst	0.176	0.010	0.824	0.000	0.681	0.000	1.691	1.746
33 : Mahwah	0.312	0.018	1.252		0.471	0.010	2.063	1.208
34 : Maywood	0.180	0.010	1.025	0.000	0.728	0.000	1.943	1.973
35 : Midland Park	0.280	0.016	1.921	0.000	0.732	0.010	2.959	1.941

2000 ABSTRACT OF RATABLES FOR THE COUNTY OF BERGEN

TAXING DISTRICTS	BREAKDOWN OF GENERAL TAX RATE							
	COUNTY TAX	COUNTY OPEN SPACE TAX	DISTRICT SCHOOL TAX	REGIONAL SCHOOL TAX	MUNICIPAL PURPOSE TAX	MUNICIPAL OPEN SPACE TAX	GENERAL TAX RATE	EFFECTIVE TAX RATE
36 : Montvale	0.174	0.010	0.561	0.422	0.407	0.005	1.579	1.645
37 : Moonachie	0.192	0.011	0.836	0.000	0.673		1.712	1.633
38 : New Milford	0.200	0.011	1.290	0.000	0.677	0.005	2.183	1.990
39 : North Arlington	0.401	0.023	2.496	0.000	1.563	0.000	4.482	2.036
40 : Northvale	0.194	0.011	0.781	0.425	0.481	0.010	1.902	1.797
41 : Norwood	0.194	0.011	0.543	0.489	0.409	0.010	1.656	1.556
42 : Oakland	0.199	0.011	0.921	0.390	0.521	0.010	2.052	1.884
43 : Old Tappan	0.277	0.016	0.946	0.583	0.309	0.010	2.141	1.409
44 : Oradell	0.205	0.012	0.618	0.758	0.549	0.000	2.142	1.911
45 : Palisades Park	0.190	0.011	0.738	0.000	0.504	0.000	1.443	1.374
46 : Paramus	0.211	0.012	0.828	0.000	0.494	0.000	1.545	1.347
47 : Park Ridge	0.210	0.012	1.240	0.000	0.439	0.000	1.901	1.652
48 : Ramsey	0.246	0.014	1.599	0.000	0.539	0.000	2.398	1.773
49 : Ridgefield	0.213	0.012	0.852	0.000	0.486		1.563	1.323
50 : Ridgefield Park	0.178	0.010	1.323	0.000	0.891	0.000	2.402	2.419
51 : Ridgewood	0.185	0.011	1.165	0.000	0.426	0.005	1.792	1.765
52 : River Edge	0.215	0.012	0.827	0.823	0.555	0.010	2.442	2.072
53 : River Vale	0.192	0.011	0.863	0.472	0.397	0.010	1.945	1.838
54 : Rochelle Park	0.285	0.017	1.299	0.000	1.094	0.000	2.695	1.615
55 : Rockleigh	0.157	0.009	0.153	0.000	0.383	0.000	0.702	0.822
56 : Rutherford	0.195	0.011	1.213	0.000	0.688	0.000	2.107	1.968
57 : Saddle Brook	0.196	0.011	1.083	0.000	0.595	0.000	1.885	1.763
58 : Saddle River	0.227	0.013	0.304	0.000	0.370	0.000	0.914	0.730
59 : South Hackensack	0.357	0.020	1.633	0.000	1.449		3.458	1.802
60 : Teaneck	0.191	0.011	1.282	0.000	0.787	0.010	2.281	2.186
61 : Tenafly	0.261	0.015	1.750	0.000	0.645	0.009	2.680	1.875
62 : Teterboro	0.213	0.012	0.044		0.714	0.000	0.983	0.862
63 : Upper Saddle River	0.266	0.015	0.882	0.497	0.337	0.014	2.011	1.380
64 : Waldwick	0.208	0.012	1.489	0.000	0.514	0.005	2.228	1.961
65 : Wallington	0.186	0.011	0.980	0.000	0.587	0.000	1.764	1.735
66 : Township of Washington	0.189	0.011		1.093	0.459	0.000	1.752	1.689
67 : Westwood	0.224	0.013	0.000	1.221	0.675	0.000	2.133	1.740
68 : Woodcliff Lake	0.242	0.014	0.745	0.606	0.442	0.010	2.059	1.549
69 : Wood Ridge	0.318	0.018	1.661	0.000	1.204	0.000	3.201	1.865
70 : Wyckoff	0.183	0.011	0.654	0.352	0.223	0.005	1.428	1.421

2009 ABSTRACT OF RATABLES FOR THE COUNTY OF BERGEN

TAXING DISTRICT	ADDENDUM: STATE AID ADJUSTMENT FOR BPP		
	COUNTY	SCHOOL	MUNICIPAL
01: ALLENDALE			
02: ALPINE			
03: BERGENFIELD			
04: BOGOTA			
05: CARLSTADT			
06: CLIFFSIDE PARK			
07: CLOSTER			
08: CRESSKILL			
09: DEMAREST			
10: DUMONT			
11: ELMWOOD PARK			
12: EAST RUTHERFORD			
13: EDGEWATER			
14: EMERSON			
15: ENGLEWOOD			
16: ENGLEWOOD CLIFFS			
17: FAIR LAWN			
18: FAIRVIEW			
19: FORT LEE			
20: FRANKLIN LAKES			
21: GARFIELD			
22: GLEN ROCK			
23: HACKENSACK			
24: HARRINGTON PARK			
25: HASBROUCK HEIGHTS			
26: HAWORTH			
27: HILLSDALE			
28: HOHOKUS			
29: LEONIA			
30: LITTLE FERRY		\$97,288.00	
31: LODI			
32: LYNDEHURST			
33: MAHWAH			
34: MAYWOOD			
35: MIDLAND PARK			

ADDENDUM: REAP DISTRIBUTION SUMMARY		
ELIGIBLE PROPERTY ASSESSMENTS	R.E.A.P. AID	TAX RATE CREDIT
1,434,914,600	\$338,500.00	.023
3,268,817,900	\$539,926.00	.016

COUNTY OF BERGEN 10 YEAR TAX RATE HISTORY

TAXING DISTRICTS	COUNTY OF BERGEN 10 YEAR TAX RATE HISTORY									
	2009 GENERAL TAX RATE	2008 GENERAL TAX RATE	2007 GENERAL TAX RATE	2006 GENERAL TAX RATE	2005 GENERAL TAX RATE	2004 GENERAL TAX RATE	2003 GENERAL TAX RATE	2002 GENERAL TAX RATE	2001 GENERAL TAX RATE	2000 GENERAL TAX RATE
1 : Allendale	2.618	2.546	2.550	2.450	2.360	2.180	2.050	1.910	1.810	2.830
2 : Alpine	0.670	0.625	0.610	0.580	0.550	1.180	1.130	1.130	1.050	1.030
3 : Bergenfield	2.808	2.990	2.920	2.750	2.570	4.560	4.410	4.130	3.950	3.790
4 : Bogota	2.421	4.024	3.730	3.400	3.290	3.290	3.090	3.090	3.830	3.640
5 : Carlstadt	3.828	3.505	3.300	3.060	2.780	2.550	2.370	2.280	2.230	2.180
6 : Cliffside Park	2.203	2.114	2.040	1.980	1.860	1.740	2.890	2.740	2.610	2.540
7 : Closter	1.971	1.643	1.570	1.490	2.790	2.660	2.550	2.390	2.230	2.120
8 : Cresskill	2.214	2.101	1.990	1.870	1.790	1.650	3.180	3.030	2.840	2.770
9 : Demarest	2.176	2.102	2.060	2.000	1.960	1.870	1.720	2.970	2.760	2.650
10 : Dumont	2.385	2.311	2.230	2.120	1.940	3.770	3.530	3.430	3.290	3.150
11 : Elmwood Park	2.335	2.302	2.150	2.010	1.870	3.090	2.900	2.760	2.590	2.470
12 : East Rutherford	3.084	2.841	2.580	2.690	2.500	2.390	2.240	2.170	2.060	1.980
13 : Edgewater	1.149	1.093	2.960	2.840	2.720	2.610	2.520	2.320	2.160	2.210
14 : Emerson	1.908	1.840	1.790	3.540	3.420	3.240	3.120	2.870	2.690	2.580
15 : Englewood	1.968	1.906	1.840	4.160	4.020	3.810	3.460	3.260	3.150	2.990
16 : Englewood Cliffs	0.751	0.721	1.160	1.080	1.020	0.950	0.940	0.930	1.390	1.330
17 : Fair Lawn	2.153	2.103	2.030	4.260	3.890	3.670	3.370	3.260	3.040	2.850
18 : Fairview	4.150	3.956	3.800	3.640	3.430	3.290	3.140	2.980	2.790	3.150
19 : Fort Lee	1.892	1.831	1.720	1.660	1.590	1.500	2.650	2.600	2.500	2.440
20 : Franklin Lakes	1.196	1.154	1.110	2.370	2.280	2.150	2.040	1.960	1.870	1.800
21 : Garfield	4.096	3.930	3.700	3.570	3.320	3.110	2.950	2.930	2.830	2.790
22 : Glen Rock	2.411	2.313	2.230	2.660	2.540	2.410	2.210	3.350	3.140	3.000
23 : Hackensack	2.215	2.097	1.990	5.010	4.690	4.480	4.300	4.130	3.940	3.900
24 : Harrington Park	1.901	1.771	1.690	1.650	3.270	3.050	3.010	2.860	2.700	2.590
25 : Hasbrouck Heights	2.070	1.997	1.890	1.780	3.520	3.360	3.100	2.930	2.750	2.720
26 : Haworth	2.394	2.388	2.290	2.160	2.100	1.990	3.330	3.090	2.970	2.850
27 : Hillsdale	1.930	1.873	1.790	3.800	3.520	3.260	3.020	2.870	2.730	2.580
28 : Ho-Ho-Kus	1.441	1.391	1.340	1.270	2.470	2.410	2.230	2.100	2.050	1.900
29 : Leonia	2.170	3.966	3.800	3.590	3.460	3.240	2.990	2.780	2.640	3.320
30 : Little Ferry	2.226	2.158	2.060	1.930	1.780	3.690	3.470	3.340	3.170	3.090
31 : Lodi	2.819	2.790	2.740	2.580	2.400	2.240	4.110	3.930	3.800	3.670
32 : Lyndhurst	1.691	1.639	1.600	1.450	3.200	3.060	2.990	2.840	2.650	2.550
33 : Mahwah	2.063	1.976	1.900	1.790	1.690	1.550	1.410	1.340	1.240	2.090
34 : Maywood	1.943	1.871	4.130	3.880	3.640	3.450	3.260	3.080	2.930	2.790
35 : Midland Park	2.959	2.855	2.790	2.670	2.540	2.430	2.270	2.220	3.200	3.020

COUNTY OF BERGEN 10 YEAR TAX RATE HISTORY

TAXING DISTRICTS	COUNTY OF BERGEN 10 YEAR TAX RATE HISTORY									
	2009 GENERAL TAX RATE	2008 GENERAL TAX RATE	2007 GENERAL TAX RATE	2006 GENERAL TAX RATE	2005 GENERAL TAX RATE	2004 GENERAL TAX RATE	2003 GENERAL TAX RATE	2002 GENERAL TAX RATE	2001 GENERAL TAX RATE	2000 GENERAL TAX RATE
36 : Montvale	1.579	1.514	1.450	1.400	2.740	2.590	2.490	2.430	2.250	2.130
37 : Moonachie	1.712	1.641	1.520	1.430	1.350	2.530	2.460	2.380	2.180	2.160
38 : New Millford	2.183	2.096	2.000	1.880	1.790	3.280	3.160	3.050	2.860	2.720
39 : North Arlington	4.482	4.380	4.270	3.760	3.650	3.490	3.370	3.140	2.940	2.800
40 : Northvale	1.902	1.801	1.780	3.420	3.280	3.120	2.950	2.720	2.550	2.480
41 : Norwood	1.656	1.590	2.990	2.870	2.760	2.670	2.600	2.380	2.260	2.140
42 : Oakland	2.052	1.983	1.910	1.800	1.670	3.350	3.110	2.900	2.710	2.650
43 : Old Tappan	2.141	2.067	1.980	1.930	1.890	1.810	1.730	1.540	2.300	2.230
44 : Oradell	2.142	4.043	3.990	3.780	3.560	3.410	3.240	3.090	2.880	2.730
45 : Palisades Park	1.443	1.414	3.020	2.960	2.910	2.860	2.860	2.830	2.760	2.730
46 : Paramus	1.545	1.482	1.610	1.550	1.470	1.370	2.440	2.340	2.280	2.180
47 : Park Ridge	1.901	1.857	1.800	1.690	1.600	1.510	2.470	2.310	2.200	2.130
48 : Ramsey	2.398	2.331	2.250	2.140	2.040	1.910	1.810	3.190	3.040	2.910
49 : Ridgely	1.563	1.491	1.370	1.190	1.170	2.170	1.900	1.890	1.880	1.880
50 : Ridgely Park	2.402	2.362	4.090	3.860	3.690	3.350	3.080	2.880	3.560	3.400
51 : Ridgewood	1.792	1.723	2.800	2.670	2.560	2.460	2.340	2.240	2.120	3.080
52 : River Edge	2.442	2.316	2.220	2.090	1.930	3.600	3.360	3.130	2.990	2.830
53 : River Vale	1.945	1.891	3.850	3.550	3.360	3.160	2.920	2.780	2.690	2.540
54 : Rochelle Park	2.695	2.593	2.490	2.380	2.180	2.140	2.060	1.800	2.730	2.580
55 : Rockleigh	0.702	0.647	0.600	0.580	1.330	1.380	1.420	1.350	1.060	1.090
56 : Rutherford	2.107	2.041	1.960	1.770	3.710	3.520	3.410	3.220	3.120	3.020
57 : Saddle Brook	1.885	3.525	3.300	3.120	2.940	2.750	2.610	2.440	2.350	2.250
58 : Saddle River	0.914	0.883	0.840	0.800	0.780	0.750	0.720	0.720	1.150	1.070
59 : South Hackensack	3.458	3.282	3.120	2.950	2.610	2.490	2.330	2.740	2.550	2.450
60 : Teaneck	2.281	2.197	2.150	4.640	4.380	4.180	3.990	3.830	3.640	3.520
61 : Tenafly	2.680	2.585	2.430	2.300	2.150	2.040	1.910	3.070	2.920	2.780
62 : Teterboro	0.983	0.944	1.080	1.010	1.000	0.960	1.360	1.320	1.350	1.360
63 : Upper Saddle River	2.011	1.965	1.920	1.830	1.770	1.720	1.610	1.520	2.220	2.060
64 : Waldwick	2.228	2.158	2.090	1.960	1.810	3.740	3.440	3.230	3.100	3.030
65 : Wallington	1.764	1.691	3.600	3.370	3.130	2.910	2.720	2.560	2.490	2.450
66 : Township of Washington	1.752	1.700	1.620	1.490	3.150	3.010	2.760	2.680	2.600	2.480
67 : Westwood	2.133	2.093	2.030	1.970	1.890	1.750	3.120	2.930	2.800	2.730
68 : Woodcliff Lake	2.059	2.049	1.980	1.870	1.750	1.610	1.480	2.400	2.350	2.240
69 : Wood Ridge	3.201	3.037	2.860	2.670	2.440	2.210	2.080	2.020	3.080	2.890
70 : Wyckoff	1.428	1.391	1.340	1.260	2.580	2.430	2.310	2.250	2.140	2.100

BERGEN COUNTY REVALUATION HISTORY

	Prior Years	Current Year	Pending Years
Allendale	2002		2012
Alpine	1990	2005	
Bergenfield	2005	2009	
Bogota	2002	2009	
Carlstadt	1993		2011
Cliffside Park	1990	2004	
Closter	2006	2009**	
Cresskill	1993	2004	
Demarest	1996	2003	2011
Dumont	1998	2005	
Elmwood Park	1988	2005	
East Rutherford	1993		2010*
Edgewater	1999	2008	
Emerson	1999	2007	
Englewood	1994	2007	
Englewood Cliffs	2002	2008	2010**
Fairlawn	1995	2007	
Fairview	2001		2011
Fort Lee	1998	2004	
Franklin Lakes	1992	2007	
Garfield	1988		2011
Glen Rock	2003	2007**	
Hackensack	1998	2007	
Harrington Park	1999	2006	
Hasbrouck Heights	1995	2006	
Haworth	1988	2004	
Hillsdale --	1995	2007	
HoHoKus	1992	2006	
Leonia	2001	2009	
Little Ferry	1994	2005	
Lodi	1994	2004	
Lyndhurst	1991	2006	
Mahwah	2001		2011
Maywood	1999	2008	
Midland Park	2002		2011
Montvale	1992	2006	
Moonachie	1993	2005	
New Milford	1988	2005	
North Arlington	1988		2011
Northvale	2000	2007	
Norwood	2000	2008	
Oakland	1987	2005	
Old Tappan	2002		2011
Oradell	1996	2009	
Palisades Park	1989	2008	2010**
Paramus	2004	2008**	
Park Ridge	1978	2004	
Ramsey	1987	2003	
Ridgefield	1995	2005	

Ridgefield Park	2002	2008	
Ridgewood	2001	2008	
River Edge	1988	2005	
Rivervale	1995	2008	
Rochelle Park	2002		2010
Rockleigh	1999	2006	
Rutherford	1988	2006	
Saddle Brook	1989	2009*	
Saddle River	2002	2007#	
South Hackensack	1988	2003	2010
Teaneck	1979	2007*	
Tenafly	1994	2003	2011
Teterboro	2004	2008	2010**
Upper Saddle River	2002		
Waldwick	1987	2005	2010#
Wallington	1975	2008	
Washington Township	1995	2006	
Westwood	1995	2004	
Woodcliff Lake	1992	2003	
Wood-Ridge	2002		2011
Wyckoff	1995	2006	2011

** Reassessment

* Tax Court

C101

9-Dec-09

TAX ASSESSORS

<u>DISTRICT</u>	<u>TAX ASSESSOR</u>	<u>PHONE#</u>	<u>FAX#</u>
ALLENDALE	ANGELA MATTIACE	201-818-4419	201-825-1913
ALPINE	STUART STOLARZ	201-784-2900 (21)	201-784-1407
BERGENFIELD	GEORGE REGGO	201-387-4055 (4077)	201-385-7689
BOGOTA	ED HYNES	201-342-1736 (230)	201-342-0574
CARLSTADT	JOYCE RANONE	201-939-1777	201-531-8711
CLIFFSIDE PARK	FRANK A BUCINO	201-313-2010	201-945-6961
CLOSTER	ANGELA MATTIACE	201-784-0754	201-784-9727
CRESSKILL	JAMES ANZEVINO	201-569-5400 (232)	201-569-3714
DEMAREST	GEORGE REGGO	201-768-3802	201-768-2581
DUMONT	JAMES ANZEVINO	201-387-5030	201-387-5065
ELMWOOD PARK	PAT ACETO	201-796-0993	201-796-1365
EAST RUTHERFORD	DENIS McGUIRE	201-933-3444 (257)	201-933-6111
EDGEWATER	ARTHUR B CARLSON	201-943-1700 (3140)	201-943-6010
EMERSON	CLAIRE PSOTA	201-262-7169 (205)	201-262-1300
ENGLEWOOD	CLAIRE PSOTA	201-871-6622	201-227-0376
ENGLEWOOD CLIFFS	GEORGE REGGO	201-568-8567	201-569-4356
FAIR LAWN	TIM HENDERSON	201-794-5317	201-703-4259
FAIRVIEW	GEORGE REGGO	201-943-4468	201-943-3534
FORT LEE	KEVIN HARTLEY	201-592-3500 (1506)	201-585-8976
FRANKLIN LAKES	MICHAEL LEPOSKY	201-891-0048 (1223)	201-891-2472
GARFIELD	KURT HIELLE	973-340-2104	973-340-9897
GLEN ROCK	STEVE RUBENSTEIN	201-670-3960	201-670-3959
HACKENSACK	ARTHUR B CARLSON	201-646-3925	201-457-9118
HARRINGTON PARK	RAYMOND DAMIANO	201-768-2585	201-768-3038
HASBROUCK HEIGHTS	GEORGE REGGO	201-288-1102	201-288-6408
HAWORTH	NEIL RUBENSTEIN	201-384-0276	201-384-1206
HILLSDALE	RICHARD MOHR	201-666-4800 (1509)	201-666-7735
HO-HO-KUS	MARIE MEROLLA	201-934-3967	201-327-1350
LEONIA	TIM HENDERSON	201-592-5780 (226)	201-592-5746
LITTLE FERRY	GEORGE REGGO	201-641-0808	201-641-7487
LODI	GEORGE REGGO	973-859-7415	973-859-7464
LYNDHURST	DENIS McGUIRE	201-804-2466	201-804-2467
MAHWAH	STUART STOLARZ	201-529-5757 (229)	201-512-0396
MAYWOOD	GEORGE REGGO	201-845-2900 (216)	201-845-0747

MIDLAND PARK	MARIE MEROLLA	201-445-0833	201-670-4181
MONTVALE	MICHAEL LEPOSKY	201-391-5700 (240)	201-391-9317
MOONACHIE	PAUL S BARBIRE	201-641-1813	201-641-9542
NEW MILFORD	MAUREEN KAMAN	201-967-5044 (7258)	201-262-7967
NORTH ARLINGTON	DENIS McGUIRE	201-991-6060	201-991-0140
NORTHVALE	JOHN GUERCIO	201-784-4765	201-767-9631
NORWOOD	JOHN GUERCIO	201-767-7206 (20)	201-784-2270
OAKLAND	SCOTT HOLZHAUER	201-337-8111 (207)	201-337-1520
OLD TAPPAN	IRWIN SABIN	201-664-1849 (242)	201-722-0238
ORADELL	JAMES ANZEVINO	201-261-0204	201-261-6906
PALISADES PARK	JAMES ANZEVINO	201-585-4111	201-944-6333
PARAMUS	JAMES ANZEVINO	201-265-2100 (614)	201-265-3211
PARK RIDGE	ROBERT CAMPORA	201-391-6161	201-391-7130
RAMSEY	ANGELA MATTIACE	201-825-3400 (248)	201-825-7120
RIDGEFIELD	GEORGE REGGO	201-943-7676 (306)	201-943-1112
RIDGEFIELD PARK	ARTHUR B CARLSON	201-641-4771 (7)	201-641-1248
RIDGEWOOD	MICHAEL BARKER	201-670-5500 (220)	201-251-9432
RIVER EDGE	JAMES ANZEVINO	201-599-6306	201-599-0997
RIVER VALE	DENIS McGUIRE	201-664-2346 (1008)	201-664-1788
ROCHELLE PARK	JAMES R TIGHE	201-587-7730 (213)	201-556-0581
ROCKLEIGH	RAYMOND DAMIANO	201-768-4217	973-256-5180
RUTHERFORD	JOSEPH NICHOLS	201-460-3006	201-460-3008
SADDLE BROOK	ARTHUR B CARLSON	201-587-2917	201-587-2908
SADDLE RIVER	STUART STOLARZ	201-327-2609	201-327-0168
SOUTH HACKENSACK	GEORGE REGGO	201-440-1815 (103)	201-440-0719
TEANECK	JAMES R TIGHE	201-837-4846	201-837-1222
TENAFLY	CAROL BRYNE	201-568-6100 (5530)	201-568-5567
TETERBORO	JAMES E HALL	201-288-2850	201-288-3203
UP SADDLE RIVER	MARIE MEROLLA	201-934-3967	201-327-1350
WALDWICK	ANGELA MATTIACE	201-652-5300 (225)	201-652-4719
WALLINGTON	STUART STOLARZ	973-777-0318 (206)	973-779-4879
WASHINGTON TWP	RAYMOND DAMIANO	201-664-1292	201-664-8281
WESTWOOD	BARBARA POTASH	201-664-7100 (117)	201-664-5107
WOODCLIFF LAKE	BARBARA POTASH	201-391-4977 (220)	201-391-8830
WOOD RIDGE	STUART STOLARZ	201-939-0877	201-939-1215
WYCKOFF	PAMELA STEELE	201-891-7000 (114)	201-891-0873

TAX COLLECTORS

DISTRICT	TAX COLLECTOR	PHONE #'S	FAX NUMBERS
ALLENDALE	HOWARD LAUFELD	201-818-4407	201-818-0193
ALPINE	MARILYN HAYWARD	201-784-2900x20	201-784-1407
BERGENFIELD	ALICE CYKIR	201-387-4055x4166	201-385-7689
BOGOTA	ELIZABETH WIEMER	201-342-1736x229	201-342-0574
CARLSTADT	CHRIS ASSENHEIMER	201-939-1779	201-531-8711
CLIFFSIDE PARK	FRANK BERARDO	201-313-2057	201-941-0416
CLOSTER	MARIA PASSAFARO	201-784-0755	201-784-9727
CRESSKILL	HAROLD LAUFELD	201-569-5840	201-569-6464
DEMAREST	MAUREEN A NEVILLE	201-768-3611	201-768-3943
DUMONT	BARBARA KOZAY	201-387-5025	201-384-5248
ELMWOOD PARK	FRANK SANTORA	201-796-3900	201-796-1612
EAST RUTHERFORD	LINDA RAMSAIER	201-933-3446x255	201-933-6111
EDGEWATER	JOE IANNAONI, JR	201-943-1700x3138	201-943-6010
EMERSON	KATHY HENDERSON-CFO	201-262-7169x204	201-262-1300
ENGLEWOOD	TAMARA BEAMER	201-871-6607	201-569-6593
ENGLEWOOD CLIFFS	JOE IANNAONI, JR	201-569-5271	201-569-4356
FAIR LAWN	ALICE LEE	201-794-5337	201-703-9581
FAIRVIEW	EUGENE PEDOTO	201-943-3750	201-945-0257
FORT LEE	JOE IANNAONI, JR	201-592-3544	201-585-1489
FRANKLIN LAKES	PHILIP MOORE	201-891-0048x1216	201-891-1471
GARFIELD	ROSEMARIE COKINOS	973-340-2103	973-340-8973
GLEN ROCK	PATRICIA McCORMICK	201-670-3962	201-670-3959
HACKENSACK	ELISA COCCIA	201-646-3928	201-646-0745
HARRINGTON PARK	ANNE MURPHY	201-768-1700	201-768-3038
HASBROUCK HEIGHT	CONCHITA PARKER	201-288-1152	201-288-6408
HAWORTH	DAWN WHEELER	201-384-0450	201-384-9643
HILLSDALE	MARILYN FEIGLE	201-666-4800x1501	201-358-5002
HO HO KUS	JEFF KROPIEWNICKIE	201-652-4400	201-612-8734
LEONIA	MIKE APICELLA	201-592-5734	201-592-0019
LITTLE FERRY	FRANK BERARDO	201-641-4833	201-641-1957
LODI	GARY STRAMANDINO	973-859-7420	973-365-1723
LYNDHURST	DEBORAH FERRATO	201-804-2457x238	201-939-9383
MAHWAH	ELIZABETH VILLANO	201-529-5757x228	201-512-0396
MAYWOOD	JOE IANNAONI, JR	201-845-2900	201-845-0747
MIDLAND PARK	MICHELLE DUGAN	201-444-1388	201-652-6348
MONTVALE	FRAN SCORDO (DEP.)	201-391-5700x220	201-391-9317


MOONACHIE	ELIZABETH BASSANI	201-641-1813	201-641-9542
NEW MILFORD	DENISE AMOROSO	201-967-5044x7387	201-967-1260
NORTH ARLINGTON	JOE IANNACONI, JR	201-991-6060x117	201-991-2576
NORTH VALE	SUZANNE BURROUGHS	201-767-3330x1022	201-767-9631
NORWOOD	KUNJESH TRIVEDI	201-784-2960	201-784-2270
OAKLAND	ELLEN AMORINO	201-337-0353	201-337-1520
OLD TAPPAN	REBECCA OVERGAARD	201-664-1849x15	201-722-0238
ORADELL	STEPHANIE STOKES	201-261-8101	201-261-0473
PALISADES PARK	MICHAEL APICELLA	201-585-4113	201-944-6333
PARAMUS	EMIL HRABAL	201-265-2100x641	201-265-3211
PARK RIDGE	COLLEEN ENNIS	201-391-6161	201-391-7130
RAMSEY	LINDA CANAVAN	201-825-3400x233	201-236-2390
RIDGEFIELD	FRANK BERARDO	201-943-7676x305	201-943-4730
RIDGEFIELD PARK	BARBARA PETTIT	201-641-4950x101	201-641-1248
RIDGEWOOD	MARY JO GILMOUR	201-670-5500x511	201-670-5532
RIVER EDGE	ZENAB BACHOK	201-599-6311	201-599-0997
RIVER VALE	LAUREN ROEHRER	201-664-2346x1002	201-358-7754
ROCHELLE PARK	ROY RIGGITANO	201-587-7730x209	201-556-0581
ROCKLEIGH	ANNE MURPHY	201-768-8185	201-768-3038
RUTHERFORD	CARYN MILLER	201-460-3000x3145	201-460-3008
SADDLE BROOK	MICHELE SANZARI	201-587-2914	201-843-9197
SADDLE RIVER	LINDA CANAVAN	201-327-2609x228	201-327-0168
SOUTH HACKENSACK	MARY TERRACINOACTING	201-440-1815x108	201-440-0719
TEANECK	MILENE QUIJANO	201-837-4819	201-833-1129
TENAFLY	LILY TOM ACTING	201-568-6100x5533	201-567-2642
TETERBORO	MARION SEMKEN	201-288-1200x7120	201-288-3203
U SADDLE RIVER	GENE LEPORIERE	201-934-3965	201-327-0917
WALDWICK	MARY ANN VIVIANI	201-652-5300	201-652-4719
WALLINGTON	DOROTHY SIEK	973-777-0318X206	973-779-4879
WASHINGTON	JOYCE CAMPBELL	201-666-8797	201-664-8281
WESTWOOD	STEPHANIE STOKES	201-664-7100x119	201-664-5107
WOODCLIFF LAKE	LOIS FREZZA	201-391-4977	201-391-8830
WOOD RIDGE	JACKIE SHARKEY	201-939-0254	201-939-1215
WYCKOFF	DIANA McLEOD	201-891-7000	201-891-9359

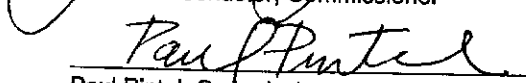
2009 ABSTRACT OF RATABLES FOR THE COUNTY OF BERGEN

Total Amount of Miscellaneous Revenues (included Surplus Revenues Appropriated) for the Support of the County Budget	121726167.10 .
Rate per \$100 to be applied to Column 11 for apportionment of County Taxes		.18202615 .
Net County Taxes Apportioned (Column 12 A iii)	339,474,761.00 .
* Adjustments (Net Total (Column 12 A i))		1,970,013.98 .
* Net Overpayments are added to the Net Taxes Apportioned Net Underpayments are deducted from the Net Taxes Apportioned		
Rate per \$100 to be applied to Column 11 for apportionment of Library Taxes00000000
Rate per \$100 to be applied to Column 11 for apportionment of Health Taxes00000000
Rate per \$100 to be applied to Column 11 for apportionment of Open Space Taxes01000000 .
County Percentage Level of Taxable Value of Real Property is 100%		

BERGEN COUNTY BOARD OF TAXATION



Gerald R. Calabrese Jr., President



Steven V. Schuster, Commissioner


Paul Pintel, Commissioner



Christopher W. Eilert, Commissioner


James Nall, Commissioner



Kevin O'Connor, Commissioner


Paul T. Fader, Commissioner

ATTEST:


Robert F. Layton, Tax Administrator

I hereby certify this to be a true copy of the Abstract of Ratables and Exemptions for the County of BERGEN,
State of New Jersey for the year 2009 as filed with me by the BERGEN County Board of Taxation


Alfred Dispoto
County Treasurer