


# 2008 ABSTRACT OF RATABLES

## BERGEN COUNTY - STATE OF NEW JERSEY

Bergen County Board of Taxation  
One Bergen County Plaza, Room 370  
Hackensack, NJ 07601  
(201) 336-6300

### Commissioners:

Gerald A. Calabrese Jr., President  
Steven V. Schuster  
Paul Pintel  
Christopher W. Eilert  
James W. Nall  
Kevin O'Connor  
Paul T. Fader



Robert F. Layton  
Tax Administrator

**2008 ABSTRACT OF RATABLES FOR THE COUNTY OF BERGEN**

TAXING DISTRICTS	1		2	3	4	5	6
	TAXABLE VALUE		TAXABLE VALUE OF LAND AND IMPROVEMENTS (COL 1A+1B)	TOTAL TAXABLE VALUE OF PARTIAL EXEMPTIONS & ABATEMENTS (ASSESSED VAL.)	NET TAXABLE VALUE OF LAND & IMPROVEMENTS (COL 2-3)	TAXABLE VALUE COMMUNICATION EQUIPMENT	NET TAXABLE VALUE (COL 4+5)
	(A) LAND	(B) IMPROVEMENTS (INCLUDES PARTIAL EXEMPTIONS & ABATEMENTS)					
01:ALLENDALE	694,134,400	601,835,100	1,295,969,500	0	1,295,969,500	2,585,232	1,298,554,732
02:ALPINE	1,084,127,100	778,085,200	1,862,212,300	0	1,862,212,300	1,022,495	1,863,234,795
03:BERGENFIELD	1,511,377,600	907,624,155	2,419,001,755	0	2,419,001,755	2,127,384	2,421,129,139
04:BOGOTA	285,795,300	190,929,175	476,724,475	1,991,900	474,732,575	381,281	475,113,856
05:CARLSTADT	411,450,860	557,565,767	969,016,627	428,600	968,588,027	2,081,101	970,669,128
06:CLIFFSIDE PARK	1,067,770,000	1,390,152,400	2,457,922,400	0	2,457,922,400	3,547,308	2,461,469,708
07:CLOSTER	1,414,211,900	954,803,800	2,369,015,700	0	2,369,015,700	5,610,344	2,374,626,044
08:CRESSKILL	1,074,670,700	717,975,700	1,792,646,400	0	1,792,646,400	639,075	1,793,285,475
09:DEMAREST	708,120,500	465,356,300	1,173,476,800	0	1,173,476,800	637,147	1,174,113,947
10:DUMONT	1,256,848,700	827,260,900	2,084,109,600	0	2,084,109,600	2,943,172	2,087,052,772
11:ELMWOOD PARK	1,166,234,000	884,005,700	2,050,239,700	0	2,050,239,700	1,674,243	2,051,913,943
12:EAST RUTHERFORD	332,919,775	599,945,856	932,865,631	0	932,865,631	2,051,427	934,917,058
13:EDGEWATER	1,427,919,000	1,592,673,600	3,020,592,600	60,000	3,020,532,600	1,091,713	3,021,624,313
14:EMERSON	818,802,200	560,819,100	1,379,621,300	0	1,379,621,300	1,313,690	1,380,934,990
15:ENGLEWOOD	3,095,065,200	2,117,629,400	5,212,694,600	0	5,212,694,600	9,812,256	5,222,506,856
16:ENGLEWOOD CLIFFS	1,984,772,800	1,455,789,900	3,440,562,700	0	3,440,562,700	1,711,475	3,442,274,175
17:FAIR LAWN	3,031,998,300	2,037,474,200	5,069,472,500	0	5,069,472,500	9,782,801	5,079,255,301
18:FAIRVIEW	292,470,500	329,534,600	622,005,100	40,000	621,965,100	349,378	622,314,478
19:FORT LEE	3,299,519,560	2,740,180,860	6,039,700,420	0	6,039,700,420	8,337,130	6,048,037,550
20:FRANKLIN LAKES	2,296,871,900	2,588,850,200	4,885,722,100	0	4,885,722,100	3,416,228	4,889,138,328
21:GARFIELD	574,126,000	608,085,700	1,182,211,700	590,000	1,181,621,700	684,247	1,182,305,947
22:GLEN ROCK	1,321,070,900	972,254,100	2,293,325,000	0	2,293,325,000	1,323,041	2,294,648,041
23:HACKENSACK	3,299,469,600	2,891,306,600	6,190,776,200	0	6,190,776,200	26,667,333	6,217,443,533
24:HARRINGTON PARK	717,881,500	369,447,600	1,087,329,100	0	1,087,329,100	970,697	1,088,299,797
25:HASBROUCK HEIGHTS	954,453,800	901,143,800	1,855,597,600	0	1,855,597,600	1,161,775	1,856,759,375
26:HAWORTH	371,538,500	391,989,300	763,527,800	0	763,527,800	261,858	763,789,658
27:HILLSDALE	1,271,728,900	684,373,100	1,956,102,000	0	1,956,102,000	7,462,332	1,963,564,332
28:HOHOKUS	780,878,800	581,036,300	1,361,915,100	0	1,361,915,100	798,679	1,362,713,779
29:LEONIA	407,009,800	309,571,400	716,581,200	1,879,800	714,701,400	515,369	715,216,769
30:LITTLE FERRY	654,660,500	567,482,300	1,222,142,800	0	1,222,142,800	6,167,273	1,228,310,073
31:LODI	935,538,600	1,025,622,900	1,961,161,500	0	1,961,161,500	2,042,681	1,963,204,181
32:LYNDBURST	1,924,533,600	1,599,684,000	3,524,217,600	0	3,524,217,600	3,946,801	3,528,164,401
33:MAHWAH	1,727,154,300	2,397,577,800	4,124,732,100	1,080,900	4,123,651,200	4,444,235	4,128,095,435
34:MAYWOOD	838,811,600	592,308,300	1,431,119,900	0	1,431,119,900	418,145	1,431,538,045
35:MIDLAND PARK	425,385,200	439,587,100	864,972,300	0	864,972,300	1,020,958	865,993,258

**2008 ABSTRACT OF RATABLES FOR THE COUNTY OF BERGEN**

TAXING DISTRICTS	1		2	3	4	5	6
	TAXABLE VALUE		TAXABLE VALUE OF LAND AND IMPROVEMENTS (COL 1A+1B)	TOTAL TAXABLE VALUE OF PARTIAL EXEMPTIONS & ABATEMENTS (ASSESSED VAL.)	NET TAXABLE VALUE OF LAND & IMPROVEMENTS (COL 2-3)	TAXABLE VALUE COMMUNICATION EQUIPMENT	NET TAXABLE VALUE (COL 4+5)
	(A) LAND	(B) IMPROVEMENTS (INCLUDES PARTIAL EXEMPTIONS & ABATEMENTS)					
36:MONTVALE	1,152,309,200	1,179,310,400	2,331,619,600	0	2,331,619,600	2,959,566	2,334,579,166
37:MOONACHIE	320,749,560	476,437,830	797,187,390	0	797,187,390	1,119,291	798,306,681
38:NEW MILFORD	1,074,738,400	877,272,200	1,952,010,600	0	1,952,010,600	1,032,167	1,953,042,767
39:NORTH ARLINGTON	295,118,100	524,198,200	819,316,300	0	819,316,300	660,028	819,976,328
40:NORTHVALE	609,827,940	388,784,200	998,612,140	0	998,612,140	1,187,908	999,800,048
41:NORWOOD	822,566,800	661,945,600	1,484,512,400	0	1,484,512,400	1,477,760	1,485,990,160
42:OAKLAND	1,345,218,100	1,187,166,900	2,532,385,000	0	2,532,385,000	4,422,455	2,536,807,455
43:OLD TAPPAN	621,537,600	661,642,100	1,283,179,700	0	1,283,179,700	1,013,376	1,284,193,076
44:ORADELL	431,827,500	408,422,200	840,249,700	0	840,249,700	838,401	841,088,101
45:PALISADES PARK	1,215,179,500	1,323,462,800	2,538,642,300	0	2,538,642,300	745,639	2,539,387,939
46:PARAMUS	4,754,904,000	3,222,878,700	7,977,782,700	0	7,977,782,700	6,821,663	7,984,604,363
47:PARK RIDGE BOR	930,217,800	795,957,700	1,726,175,500	0	1,726,175,500	1,602,333	1,727,777,833
48:RAMSEY	1,462,048,800	1,324,265,800	2,786,314,600	0	2,786,314,600	7,737,523	2,794,052,123
49:RIDGEFIELD	1,058,507,400	793,065,600	1,851,573,000	0	1,851,573,000	1,231,740	1,852,804,740
50:RIDGEFIELD PARK	767,067,800	800,971,900	1,568,039,700	1,441,900	1,566,597,800	708,434	1,567,306,234
51:RIDGEMOOD VILLAGE	3,667,321,300	3,060,525,700	6,727,847,000	0	6,727,847,000	5,610,668	6,733,457,668
52:RIVEREDGE	1,041,263,300	575,238,100	1,616,501,400	0	1,616,501,400	6,740,506	1,623,241,906
53:RIVER VALE	1,182,965,400	921,031,500	2,103,996,900	0	2,103,996,900	1,409,778	2,105,406,678
54:ROCHELLE PARK	314,218,801	371,148,500	685,367,301	0	685,367,301	17,560,579	702,927,880
55:ROCKLEIGH	182,211,256	89,719,600	271,930,856	0	271,930,856	282,243	272,213,099
56:RUTHERFORD	1,476,480,650	1,371,938,050	2,848,418,700	0	2,848,418,700	12,936,070	2,861,354,770
57:SADDLE BROOK	502,540,168	685,251,686	1,187,791,854	0	1,187,791,854	768,949	1,188,560,803
58:SADDLE RIVER BOR	1,089,527,100	1,052,789,500	2,142,316,600	0	2,142,316,600	893,153	2,143,209,753
59:SO. HACKENSACK	164,531,300	215,702,800	380,234,100	0	380,234,100	278,020	380,512,120
60:TEANECK TWP	3,145,337,800	2,943,345,600	6,088,683,400	0	6,088,683,400	5,118,294	6,093,801,694
61:TENAFLY	1,337,563,500	1,667,811,000	3,005,374,500	0	3,005,374,500	1,203,270	3,006,577,770
62:TETERBORO	199,614,200	218,939,200	418,553,400	0	418,553,400	1,038,556	419,591,956
63:UPPER SADDLE RIVER	985,331,100	1,188,629,400	2,173,960,500	0	2,173,960,500	1,599,169	2,175,559,669
64:WALDWICK	923,833,100	637,278,000	1,561,111,100	0	1,561,111,100	1,153,803	1,562,264,903
65:WALLINGTON	552,919,700	647,327,700	1,200,247,400	0	1,200,247,400	730,032	1,200,977,432
66:WASHINGTON TWP	1,217,886,600	694,642,200	1,912,528,800	0	1,912,528,800	1,007,175	1,913,535,975
67:WESTWOOD	894,617,700	735,427,278	1,630,044,978	0	1,630,044,978	1,649,120	1,631,694,098
68:WOODCLIFF LAKE	666,629,500	984,412,600	1,651,042,100	0	1,651,042,100	1,584,879	1,652,626,979
69:WOOD RIDGE	413,195,400	369,883,400	783,078,800	1,169,000	781,909,800	534,774	782,444,574
70:WYCKOFF	2,736,678,558	1,914,530,132	4,651,208,690	0	4,651,208,690	6,220,937	4,657,429,627
BERGEN	83,015,806,828	71,601,316,289	154,617,123,117	8,682,100	154,608,441,017	220,878,563	154,829,319,580

**2008 ABSTRACT OF RATABLES FOR THE COUNTY OF BERGEN**

TAXING DISTRICTS	7	8	9		10		NET VALUATION FOR COUNTY TAX APPORTIONMENT (COL 6-9A+9B -10A+10B)
	GENERAL TAX RATE PER \$100	COUNTY EQUALIZATION RATIO	TRUE VALUE		EQUALIZATION		
			(A) UEZ ABATEMENT EXPIRED	(B) CLASS II RAILROADS	(A) AMOUNTS DEDUCTED	(B) AMOUNTS ADDED	
01: ALLENDALE	2.546	70.29%	0	0		550,426,076	1,848,980,808
02: ALPINE	.625	89.55%	0	0		219,796,723	2,083,031,518
03: BERGENFIELD	2.990	73.06%	0	0		901,910,176	3,323,039,315
04: BOGOTA	4.024	52.25%	0	0		446,634,994	921,748,850
05: CARLSTADT	3.505	41.42%	0	0		1,393,390,865	2,364,059,993
06: CLIFFSIDE PARK	2.114	68.64%	0	0		1,136,264,610	3,597,734,318
07: CLOSTER	1.643	104.23%	0	0	90,527,693		2,284,098,351
08: CRESSKILL	2.101	71.10%	0	0		733,083,923	2,526,369,398
09: DEMAREST	2.102	82.69%	0	0		246,496,331	1,420,610,278
10: DUMONT	2.311	91.55%	0	0		195,568,660	2,282,621,432
11: ELMWOOD PARK	2.302	80.00%	0	0		536,005,294	2,587,919,237
12: EAST RUTHERFORD	2.841	54.83%	0	0		989,724,296	1,924,641,354
13: EDGEWATER	1.093	108.78%	0	0	130,185,830		2,891,438,483
14: EMERSON	1.840	101.48%	0	0	16,302,035		1,364,632,955
15: ENGLEWOOD	1.906	98.05%	0	0		136,955,069	5,359,461,925
16: ENGLEWOOD CLIFFS	.721	105.12%	0	0	128,824,068		3,313,450,107
17: FAIR LAWN	2.103	95.16%	0	0		294,753,390	5,374,008,691
18: FAIRVIEW	3.956	47.64%	0	0		696,650,543	1,318,965,021
19: FORT LEE	1.831	94.62%	0	0		372,890,386	6,420,927,936
20: FRANKLIN LAKES	1.154	105.28%	0	0	238,936,247		4,650,202,081
21: GARFIELD	3.930	42.54%	0	0		1,624,248,330	2,806,554,277
22: GLEN ROCK	2.313	88.57%	0	0		304,517,093	2,599,165,134
23: HACKENSACK	2.097	105.79%	0	0	273,533,481		5,943,910,052
24: HARRINGTON PARK	1.771	96.78%	0	0		36,859,014	1,125,158,811
25: HASBROUCK HEIGHTS	1.997	98.16%	0	0		39,998,185	1,896,757,560
26: HAWORTH	2.388	77.60%	0	0		221,476,600	985,266,258
27: HILLSDALE	1.873	99.16%	0	0		21,222,854	1,984,787,186
28: HOHOKUS	1.391	99.35%	0	0		11,379,161	1,374,092,940
29: LEONIA	3.966	46.76%	0	0		816,547,485	1,531,764,254
30: LITTLE FERRY	2.158	92.90%	0	0		98,660,801	1,326,970,874
31: LODI	2.790	80.78%	0	0		482,436,119	2,445,640,300
32: LYNDBURST	1.639	103.11%	0	0	78,772,637		3,449,391,764
33: MAHWAH	1.976	61.04%	0	0		2,666,211,516	6,794,306,951
34: MAYWOOD	1.871	101.81%	0	0	17,027,214		1,414,510,831
35: MIDLAND PARK	2.855	65.45%	0	0		469,871,888	1,335,865,146

**2008 ABSTRACT OF RATABLES FOR THE COUNTY OF BERGEN**

TAXING DISTRICTS	7	8	9		10		11
	GENERAL TAX RATE PER \$100	COUNTY EQUALI- ZATION RATIO	TRUE VALUE		EQUALIZATION		NET VALUATION FOR COUNTY TAX APPORTIONMENT (COL 6-9A+9B -10A+10B)
			(A)  UEZ ABATEMENT EXPIRED	(B)  CLASS II RAILROADS	(A)  AMOUNTS DEDUCTED	(B)  AMOUNTS ADDED	
36:MONTVALE	1.514	108.35%	0	0	170,326,644		2,164,252,522
37:MOONACHIE	1.641	96.74%	0	0		36,307,806	834,614,487
38:NEW MILFORD	2.096	91.85%	0	0		177,058,924	2,130,101,691
39:NORTH ARLINGTON	4.380	44.97%	0	0		1,010,069,166	1,830,045,494
40:NORTHVALE	1.801	98.55%	0	0		25,970,223	1,025,770,271
41:NORWOOD	1.590	96.83%	0	0		52,792,205	1,538,782,365
42:OAKLAND	1.983	95.23%	0	0		134,336,033	2,671,143,488
43:OLD TAPPAN	2.067	66.55%	0	0		647,850,926	1,932,044,002
44:ORADELL	4.043	45.92%	0	0		993,099,238	1,834,187,339
45:PALISADES PARK	1.414	98.03%	0	0		61,304,903	2,600,692,842
46:PARAMUS	1.482	86.09%	0	0		1,389,946,054	9,374,550,417
47:PARK RIDGE BOR	1.857	85.64%	0	0		294,924,202	2,022,702,035
48:RAMSEY	2.331	72.43%	0	0		1,073,987,944	3,868,040,067
49:RIDGEFIELD	1.491	89.67%	0	0		229,482,195	2,082,286,935
50:RIDGEFIELD PARK	2.362	95.21%	0	0		87,958,444	1,655,264,678
51:RIDGENOOD VILLAGE	1.723	98.53%	0	0		115,435,256	6,848,892,924
52:RIVEREDGE	2.316	85.71%	0	0		273,645,789	1,896,887,695
53:RIVER VALE	1.891	89.42%	0	0		252,385,532	2,357,792,210
54:ROCHELLE PARK	2.593	61.37%	0	0		437,007,805	1,139,935,685
55:ROCKLEIGH	.647	125.59%	0	0	50,646,930		221,566,169
56:RUTHERFORD	2.041	96.01%	0	0		127,371,623	2,988,726,393
57:SADDLE BROOK	3.525	48.48%	0	0		1,283,789,359	2,472,350,162
58:SADDLE RIVER BOR	.883	83.12%	0	0		435,737,102	2,578,946,855
59:SO. HACKENSACK	3.282	57.21%	0	0		298,471,354	678,983,474
60:TEANECK TWP	2.197	99.00%	0	0		82,542,237	6,176,343,931
61:TENAFLY	2.585	71.65%	0	0		1,197,369,036	4,203,946,806
62:TETERBORO	.944	88.98%	0	0		70,377,850	489,969,806
63:UPPER SADDLE RIVER	1.965	69.08%	0	0		979,845,140	3,155,404,809
64:WALDWICK	2.158	91.27%	0	0		153,847,657	1,716,112,560
65:WALLINGTON	1.691	99.71%	0	0		10,395,430	1,211,372,862
66:WASHINGTON TWP	1.700	95.77%	0	0		86,009,973	1,999,545,948
67:WESTWOOD	2.093	83.39%	0	0		334,734,113	1,966,428,211
68:WOODCLIFF LAKE	2.049	73.70%	0	0		592,442,032	2,245,069,011
69:WOOD RIDGE	3.037	58.96%	0	0		566,335,278	1,348,779,852
70:WYCKOFF	1.391	100.65%	0	0	23,535,749		4,633,893,878
BERGEN		%	0	0	1,218,618,528	29,156,811,211	182,767,512,263

**2008 ABSTRACT OF RATABLES FOR THE COUNTY OF BERGEN**

**SECTION 12 - A**

TAXING DISTRICT	(i)	(ii)				(iii)	(iv)	(v)
	TOTAL COUNTY TAXES APPORTIONED	ADJUSTMENTS RESULTING FROM:				NET COUNTY TAXES APPORTIONED	MUNICIPAL BUDGET STATE AID	NET COUNTY TAXES APPORTIONED LESS STATE AID (COL.12 AIII-12AIV-COUNTY BPP ADJUSTMENT)
		(A)		(B)				
		EQUAL TABLE APPEALS		APPEALS & CORRECTIONS				
DEDUCT OVERPAY	ADD UNDERPAY	DEDUCT OVERPAY	ADD UNDERPAY					
01: ALLENDALE	3,237,114.06	.00	.00	2,554.67	.00	3,234,559.39	.00	3,234,559.39
02: ALPINE	3,646,879.72	.00	.00	12,323.81	.00	3,634,555.91	.00	3,634,555.91
03: BERGENFIELD	5,817,830.69	.00	.00	34,626.46	.00	5,783,204.23	.00	5,783,204.23
04: BOGOTA	1,613,757.24	.00	.00	3,195.31	.00	1,610,561.93	.00	1,610,561.93
05: CARLSTADT	4,138,891.98	.00	.00	50,812.58	.00	4,088,079.40	.00	4,088,079.40
06: CLIFFSIDE PARK	6,298,754.58	.00	.00	26,104.61	.00	6,272,649.97	.00	6,272,649.97
07: CLOSTER	3,998,898.66	.00	.00	16,285.30	.00	3,982,613.36	.00	3,982,613.36
08: CRESSKILL	4,423,056.13	.00	.00	41,853.43	.00	4,381,202.70	.00	4,381,202.70
09: DEMAREST	2,487,141.83	.00	.00	3,947.08	.00	2,483,194.75	.00	2,483,194.75
10: DUMONT	3,996,312.94	.00	.00	3,697.18	.00	3,992,615.76	.00	3,992,615.76
11: ELMWOOD PARK	4,530,814.87	.00	.00	54,081.56	.00	4,476,733.31	.00	4,476,733.31
12: EAST RUTHERFORD	3,369,577.21	.00	.00	10,300.13	.00	3,359,277.08	.00	3,359,277.08
13: EDGEWATER	5,062,202.98	.00	.00	60,718.10	.00	5,001,484.88	.00	5,001,484.88
14: EMERSON	2,389,139.20	.00	.00	2,785.70	.00	2,386,353.50	.00	2,386,353.50
15: ENGLEWOOD	9,383,109.59	.00	.00	38,236.35	.00	9,344,873.24	.00	9,344,873.24
16: ENGLEWOOD CLIFFS	5,801,042.32	.00	.00	19,791.75	.00	5,781,250.57	.00	5,781,250.57
17: FAIR LAWN	9,408,577.42	.00	.00	21,047.85	.00	9,387,529.57	.00	9,387,529.57
18: FAIRVIEW	2,309,185.79	.00	.00	9,881.18	.00	2,299,304.61	.00	2,299,304.61
19: FORT LEE	11,241,477.47	.00	.00	79,591.36	.00	11,161,886.11	.00	11,161,886.11
20: FRANKLIN LAKES	8,141,368.73	.00	.00	33,278.13	.00	8,108,090.60	.00	8,108,090.60
21: GARFIELD	4,913,591.46	.00	.00	28,048.30	.00	4,885,543.16	.00	4,885,543.16
22: GLEN ROCK	4,550,503.69	.00	.00	9,138.60	.00	4,541,365.09	.00	4,541,365.09
23: HACKENSACK	10,406,335.59	.00	.00	120,334.72	.00	10,286,000.87	.00	10,286,000.87
24: HARRINGTON PARK	1,969,878.43	.00	.00	1,136.69	.00	1,968,741.74	.00	1,968,741.74
25: HASBROUCK HEIGHTS	3,320,759.49	.00	.00	6,192.50	.00	3,314,566.99	.00	3,314,566.99
26: HAWORTE	1,724,960.71	.00	.00	711.68	.00	1,724,249.03	.00	1,724,249.03
27: HILLSDALE	3,474,877.88	.00	.00	3,938.80	.00	3,470,939.08	.00	3,470,939.08
28: HOBOKUS	2,405,701.32	.00	.00	3,253.45	.00	2,402,447.87	.00	2,402,447.87
29: LEONIA	2,681,745.31	.00	.00	6,673.17	.00	2,675,072.14	.00	2,675,072.14
30: LITTLE FERRY	2,323,202.09	.00	.00	22,940.04	.00	2,300,262.05	.00	2,300,262.05
31: LODI	4,281,719.18	.00	.00	16,981.23	.00	4,264,737.95	.00	4,264,737.95
32: LYNDHURST	6,039,042.98	.00	.00	71,927.00	.00	5,967,115.98	.00	5,967,115.98
33: MAHWAH	11,895,172.98	.00	.00	52,072.11	.00	11,843,100.87	.00	11,843,100.87
34: MAYWOOD	2,476,463.18	.00	.00	14,493.69	.00	2,461,969.49	.00	2,461,969.49
35: MIDLAND PARK	2,338,773.79	.00	.00	2,613.60	.00	2,336,160.19	.00	2,336,160.19

**2008 ABSTRACT OF RATABLES FOR THE COUNTY OF BERGEN**

TAXING DISTRICT	SECTION 12 - A							
	(i)	(ii)				(iii)	(iv)	(v)
	TOTAL COUNTY TAXES APPORTIONED	ADJUSTMENTS RESULTING FROM:				NET COUNTY TAXES APPORTIONED	MUNICIPAL BUDGET STATE AID	NET COUNTY TAXES APPORTIONED LESS STATE AID (COL. 12 AIII-12AIV-COUNTY BPP ADJUSTMENT)
		(A) EQUAL TABLE APPEALS		(B) APPEALS & CORRECTIONS				
DEDUCT OVERPAY		ADD UNDERPAY	DEDUCT OVERPAY	ADD UNDERPAY				
36:MONTVALE	3,789,077.87	.00	.00	40,858.56	.00	3,748,219.31	.00	3,748,219.31
37:MOONACHIE	1,461,206.24	.00	.00	24,694.54	.00	1,436,511.70	.00	1,436,511.70
38:NEW MILFORD	3,729,288.10	.00	.00	9,780.50	.00	3,719,507.60	.00	3,719,507.60
39:NORTH ARLINGTON	3,203,962.95	.00	.00	5,876.41	.00	3,198,086.54	.00	3,198,086.54
40:NORTHVALE	1,795,873.35	.00	.00	3,772.37	.00	1,792,100.98	.00	1,792,100.98
41:NORWOOD	2,694,032.30	.00	.00	2,243.73	.00	2,691,788.57	.00	2,691,788.57
42:OAKLAND	4,676,520.22	.00	.00	13,723.37	.00	4,662,796.85	.00	4,662,796.85
43:OLD TAPPAN	3,382,537.44	.00	.00	723.91	.00	3,381,813.53	.00	3,381,813.53
44:ORADELL	3,211,214.31	.00	.00	2,385.71	.00	3,208,828.60	.00	3,208,828.60
45:PALISADES PARK	4,553,178.34	.00	.00	32,057.88	.00	4,521,120.46	.00	4,521,120.46
46:PARAMUS	16,412,549.45	.00	.00	672,853.20	.00	15,739,696.25	.00	15,739,696.25
47:PARK RIDGE BOR	3,541,257.52	.00	.00	3,396.38	.00	3,537,861.14	.00	3,537,861.14
48:RAMSEY	6,771,993.97	.00	.00	31,964.61	.00	6,740,029.36	.00	6,740,029.36
49:RIDGEFIELD	3,645,576.14	.00	.00	14,451.95	.00	3,631,124.19	.00	3,631,124.19
50:RIDGEFIELD PARK	2,897,964.40	.00	.00	19,802.96	.00	2,878,161.44	.00	2,878,161.44
51:RIDGEMOOD VILLAGE	11,990,739.70	.00	.00	6,428.15	.00	11,984,311.55	.00	11,984,311.55
52:RIVEREDGE	3,320,987.32	.00	.00	6,288.30	.00	3,314,699.02	.00	3,314,699.02
53:RIVER VALE	4,127,918.62	.00	.00	4,658.70	.00	4,123,259.92	.00	4,123,259.92
54:ROCHELLE PARK	1,995,749.13	.00	.00	10,013.52	.00	1,985,735.61	.00	1,985,735.61
55:ROCKLEIGH	387,908.28	.00	.00	573.06	.00	387,335.22	.00	387,335.22
56:RUTHERFORD	5,232,530.37	.00	.00	37,569.41	.00	5,194,960.96	.00	5,194,960.96
57:SADDLE BROOK	4,328,481.63	.00	.00	8,001.54	.00	4,320,480.09	.00	4,320,480.09
58:SADDLE RIVER BOR	4,515,106.42	.00	.00	8,463.87	.00	4,506,642.55	.00	4,506,642.55
59:SO. HACKENSACK	1,188,734.32	.00	.00	15,433.01	.00	1,173,301.31	.00	1,173,301.31
60:TEANECK TWP	10,813,270.58	.00	.00	16,629.18	.00	10,796,641.40	.00	10,796,641.40
61:TENAFLY	7,360,084.67	.00	.00	9,797.39	.00	7,350,287.28	.00	7,350,287.28
62:TETERBORO	857,817.53	.00	.00	66,364.77	.00	791,452.76	.00	791,452.76
63:UPPER SADDLE RIVER	5,524,343.59	.00	.00	32,153.56	.00	5,492,190.03	.00	5,492,190.03
64:WALDWICK	3,004,494.19	.00	.00	1,896.15	.00	3,002,598.04	.00	3,002,598.04
65:WALLINGTON	2,120,818.19	.00	.00	844.31	.00	2,119,973.88	.00	2,119,973.88
66:WASHINGTON TWP	3,500,716.87	.00	.00	11,495.57	.00	3,489,221.30	.00	3,489,221.30
67:WESTWOOD	3,442,735.79	.00	.00	4,631.83	.00	3,438,103.96	.00	3,438,103.96
68:WOODCLIFF LAKE	3,930,567.82	.00	.00	55,680.26	.00	3,874,887.56	.00	3,874,887.56
69:WOOD RIDGE	2,361,384.28	.00	.00	3,926.97	.00	2,357,457.31	.00	2,357,457.31
70:WYCKOFF	8,112,809.08	.00	.00	18,988.72	.00	8,093,820.36	.00	8,093,820.36
BERGEN	319,981,292.47	.00	.00	2,083,992.47	.00	317,897,300.00	.00	317,897,300.00

**2008 ABSTRACT OF RATABLES FOR THE COUNTY OF BERGEN**

SECTION 12 - B			SECTION 12 - C					SECTION 12 - D	
(A) COUNTY LIBRARY TAXES APPORTIONED	(B) COUNTY HEALTH SERVICE TAXES APPORTIONED	(C) COUNTY OPEN SPACE TAXES APPORTIONED	LOCAL TAXES TO BE RAISED FOR:					TOTAL LEVY ON WHICH TAX RATE IS COMPUTED	
			(i) DISTRICT SCHOOL PURPOSES			(ii) LOCAL MUNICIPAL PURPOSES			
			(A) DISTRICT SCHOOL (adjusted for BPP)	(B) REG. CONSOL. & JOINT SCHOOL	(C) LOCAL SCHOOL	(A) MUNICIPAL BUDGET (adjusted for BPP)	(B) OPEN SPACE BUDGET		
.00	.00	184,898.08	13,181,578.00	7,927,536.78	.00	8,442,539.00	64,928.00	33,036,039.25	01
.00	.00	208,303.15	4,874,481.00	.00	.00	2,775,390.00	93,162.00	11,585,892.06	02
.00	.00	332,303.93	41,765,230.50	.00	.00	24,482,352.00	.00	72,363,090.66	03
.00	.00	92,174.89	12,181,576.00	.00	.00	5,230,928.00	.00	19,115,240.82	04
.00	.00	236,406.00	9,646,076.00	5,704,941.12	.00	14,318,481.19	.00	33,993,983.71	05
.00	.00	359,773.43	24,910,724.00	.00	.00	20,457,226.00	.00	52,000,373.40	06
.00	.00	228,409.84	15,724,249.00	9,649,333.19	.00	9,183,136.00	237,463.00	39,005,204.39	07
.00	.00	252,636.94	22,062,479.00	.00	.00	10,753,430.00	179,329.00	37,629,077.64	08
.00	.00	142,061.03	11,027,462.00	6,017,818.31	.00	4,868,111.00	117,400.00	24,656,047.09	09
.00	.00	228,262.14	30,078,288.00	.00	.00	13,904,733.00	.00	48,203,898.90	10
.00	.00	258,791.92	27,743,212.00	.00	.00	14,721,869.00	.00	47,200,606.23	11
.00	.00	192,464.14	11,838,907.00	4,980,348.88	.00	6,172,803.25	.00	26,543,800.35	12
.00	.00	289,143.85	12,075,815.75	.00	.00	15,232,016.29	361,467.00	32,959,927.77	13
.00	.00	136,463.30	15,634,991.00	.00	.00	7,246,604.00	.00	25,404,411.80	14
.00	.00	535,946.19	45,574,872.00	.00	355,590.00	43,638,355.00	.00	99,449,636.43	15
.00	.00	331,345.01	9,130,542.00	.00	.00	9,537,932.00	.00	24,781,069.58	16
.00	.00	537,400.87	66,978,432.00	.00	.00	29,561,950.29	253,962.00	106,719,274.73	17
.00	.00	131,896.50	11,671,293.00	.00	.00	10,506,378.37	.00	24,608,872.48	18
.00	.00	642,092.79	45,170,821.50	.00	.00	53,667,232.35	.00	110,642,032.75	19
.00	.00	465,020.21	23,095,406.50	16,070,414.85	.00	8,609,041.60	.00	56,347,973.76	20
.00	.00	280,655.43	21,793,924.00	.00	.00	19,493,032.00	.00	46,453,154.59	21
.00	.00	259,916.51	37,021,246.00	.00	.00	11,230,060.00	.00	53,052,587.60	22
.00	.00	594,391.01	58,652,691.00	.00	.00	60,761,042.67	.00	130,294,125.55	23
.00	.00	112,515.88	9,387,617.00	3,689,030.37	.00	3,992,560.00	108,823.00	19,259,287.99	24
.00	.00	189,675.76	20,709,485.50	.00	.00	12,839,209.75	.00	37,052,938.00	25
.00	.00	98,526.63	7,177,353.00	4,030,332.61	.00	5,197,219.00	.00	18,227,680.27	26
.00	.00	198,478.72	16,288,031.00	8,895,807.39	.00	7,677,801.95	196,756.43	36,727,814.57	27
.00	.00	137,409.29	10,785,519.50	.00	.00	5,607,519.00	.00	18,932,895.66	28
.00	.00	153,176.43	16,343,006.75	.00	.00	9,182,219.35	.00	28,353,474.67	29
.00	.00	132,697.09	15,173,133.00	.00	.00	8,889,387.00	104,241.00	26,599,720.14	30
.00	.00	244,564.03	32,600,375.00	.00	.00	17,615,984.50	.00	54,725,661.48	31
.00	.00	344,939.18	27,990,122.00	.00	.00	23,491,673.88	.00	57,793,851.04	32
.00	.00	679,430.70	50,006,272.50	.00	.00	18,592,007.13	412,809.54	81,533,620.74	33
.00	.00	141,451.08	14,334,851.00	.00	.00	9,843,534.47	.00	26,781,806.04	34
.00	.00	133,586.51	15,989,748.00	.00	.00	6,172,635.00	86,599.33	24,718,729.03	35

**2008 ABSTRACT OF RATABLES FOR THE COUNTY OF BERGEN**

SECTION 12 - B			SECTION 12 - C					SECTION 12 - D	
(A) COUNTY LIBRARY TAXES APPORTIONED	(B) COUNTY HEALTH SERVICE TAXES APPORTIONED	(C) COUNTY OPEN SPACE TAXES APPORTIONED	LOCAL TAXES TO BE RAISED FOR:					TOTAL LEVY ON WHICH TAX RATE IS COMPUTED	
			(i) DISTRICT SCHOOL PURPOSES			(ii) LOCAL MUNICIPAL PURPOSES			
			(A) DISTRICT SCHOOL (adjusted for BPP)	(B) REG., CONSOL. & JOINT SCHOOL	(C) LOCAL SCHOOL	(A) MUNICIPAL BUDGET (adjusted for BPP)	(B) OPEN SPACE BUDGET		
.00	.00	216,425.25	12,721,972.00	9,444,523.18	.00	9,034,572.00	116,729.00	35,282,440.74	36
.00	.00	83,461.45	6,311,060.00	.00	.00	5,259,145.00	.00	13,090,178.15	37
.00	.00	213,010.17	24,087,876.00	.00	.00	12,804,611.91	97,652.00	40,922,657.68	38
.00	.00	183,004.55	19,872,245.00	.00	.00	12,638,051.58	.00	35,891,387.67	39
.00	.00	102,577.03	7,482,200.00	4,019,011.41	.00	4,497,733.25	99,980.00	17,993,602.67	40
.00	.00	153,878.24	7,861,411.00	7,055,541.47	.00	5,689,271.00	148,599.00	23,600,489.28	41
.00	.00	267,114.35	22,741,261.50	9,698,905.48	.00	12,635,788.15	253,681.00	50,259,547.33	42
.00	.00	193,204.40	11,910,264.00	7,075,530.64	.00	3,831,931.00	128,419.00	26,521,162.57	43
.00	.00	183,418.73	10,019,352.00	12,022,480.60	.00	8,565,876.00	.00	33,999,955.93	44
.00	.00	260,069.28	18,471,482.00	.00	.00	12,611,027.00	.00	35,863,698.74	45
.00	.00	937,455.04	64,239,929.50	.00	.00	37,210,944.00	.00	118,128,024.79	46
.00	.00	202,270.20	20,583,527.00	.00	.00	7,580,371.00	172,777.00	32,076,806.34	47
.00	.00	386,804.01	43,462,518.17	.00	.00	14,478,438.73	.00	65,067,790.27	48
.00	.00	208,228.69	15,288,924.00	.00	.00	8,472,166.00	.00	27,600,442.88	49
.00	.00	165,526.47	20,690,000.00	.00	.00	13,267,217.00	.00	37,000,904.91	50
.00	.00	684,889.29	75,238,284.00	.00	.00	27,630,943.72	336,672.89	115,875,101.45	51
.00	.00	189,688.77	12,401,145.00	12,764,570.40	.00	8,743,819.00	162,324.19	37,576,246.38	52
.00	.00	235,779.22	17,486,539.00	9,766,440.39	.00	7,935,354.00	210,541.00	39,757,913.53	53
.00	.00	113,993.57	8,914,313.00	.00	.00	7,204,070.26	.00	18,218,112.44	54
.00	.00	22,156.62	406,335.00	.00	.00	941,376.00	.00	1,757,202.84	55
.00	.00	298,872.64	33,633,818.05	.00	.00	19,231,914.00	.00	58,359,565.65	56
.00	.00	247,235.02	23,857,489.00	.00	.00	13,457,554.00	.00	41,882,758.11	57
.00	.00	257,894.69	6,469,194.00	.00	.00	7,650,970.00	.00	18,884,701.24	58
.00	.00	67,898.35	5,943,746.00	.00	.00	5,298,389.57	.00	12,483,335.23	59
.00	.00	617,634.39	76,196,072.00	.00	.00	45,571,409.00	609,380.17	133,791,136.96	60
.00	.00	420,394.68	50,563,454.50	.00	.00	19,055,202.00	300,658.00	77,689,996.46	61
.00	.00	48,996.98	179,941.00	.00	.00	2,936,033.93	.00	3,956,424.67	62
.00	.00	315,540.48	18,665,350.50	10,759,269.19	.00	7,159,229.00	298,805.00	42,690,384.20	63
.00	.00	171,611.26	22,736,617.50	.00	.00	7,709,129.00	78,113.00	33,698,068.80	64
.00	.00	121,137.29	11,517,206.00	.00	.00	6,532,594.00	.00	20,290,911.17	65
.00	.00	199,954.59	.00	20,315,713.43	.00	8,477,449.00	.00	32,482,338.32	66
.00	.00	196,642.82	.00	19,584,138.06	.00	10,900,911.00	.00	34,119,795.84	67
.00	.00	224,506.90	12,344,346.00	9,931,762.17	.00	7,288,085.00	165,262.00	33,828,849.63	68
.00	.00	134,877.99	12,328,414.50	.00	.00	8,921,306.00	.00	23,742,055.80	69
.00	.00	463,389.36	29,419,930.00	16,421,113.42	.00	10,098,174.00	232,871.00	64,729,298.14	70
.00	.00	18,276,751.23	1,532,666,028.72	215,824,563.34	355,590.00	935,217,450.14	5,629,404.55	3,025,867,087.98	99

**2008 ABSTRACT OF RATABLES FOR THE COUNTY OF BERGEN**

TAXING DISTRICTS	SECTION 13						
	REAL PROPERTY EXEMPT FROM TAXATION						
	(A) PUBLIC SCHOOL	(B) OTHER SCHOOL	(C) PUBLIC PROPERTY	(D) CHURCH AND CHARITABLE	(E) CEMETERIES AND GRAVEYARDS	(F) OTHER EXEMPTS	(G) TOTAL AMOUNT OF EXEMPTS (13A+B+C+D+E+F)
01: ALLENDALE	43,990,800	0	32,738,600	11,955,100	0	391,200	89,075,700
02: ALPINE	8,704,400	0	955,725,700	3,229,300	0	352,903,600	1,320,563,000
03: BERGENFIELD	72,573,900	252,900	67,328,600	35,235,000	275,000	27,449,400	203,114,800
04: BOGOTA	10,416,200	430,800	11,202,900	6,879,300	0	2,803,600	31,732,800
05: CARLSTADT	8,215,800	0	21,932,300	2,180,700	1,046,500	69,032,220	102,407,520
06: CLIFFSIDE PARK	31,473,600	3,910,300	74,162,100	18,013,800	0	7,716,600	135,276,400
07: CLOSTER	15,891,200	5,250,800	110,603,500	23,685,800	78,900	14,421,200	169,931,400
08: CRESSKILL	48,551,300	3,286,900	45,262,900	13,186,100	0	7,087,500	117,374,700
09: DEMAREST	47,609,700	15,996,900	56,480,300	8,718,900	37,300	1,002,700	129,845,800
10: DUMONT	35,080,300	8,330,800	20,892,400	11,242,400	699,800	23,086,500	99,332,200
11: ELMWOOD PARK	59,350,600	0	56,788,100	14,447,100	742,500	15,683,000	147,011,300
12: EAST RUTHERFORD	34,915,500	0	17,834,700	11,484,900	0	1,049,490,400	1,113,725,500
13: EDGEWATER	20,959,700	786,900	98,127,600	4,894,800	2,682,000	94,023,700	221,474,700
14: EMERSON	41,628,700	0	22,972,300	14,367,000	37,228,100	10,804,300	127,000,400
15: ENGLEWOOD	74,745,200	57,352,300	150,819,000	80,883,000	26,266,500	283,435,200	673,501,200
16: ENGLEWOOD CLIFFS	82,935,300	72,396,600	751,195,500	0	2,628,500	2,746,100	911,902,000
17: FAIR LAWN	91,973,100	0	157,631,800	53,107,400	17,889,200	23,496,900	344,098,400
18: FAIRVIEW	10,145,700	9,403,500	24,928,900	8,510,700	58,890,000	7,490,800	119,369,600
19: FORT LEE	54,473,900	16,298,900	202,380,300	30,210,500	11,283,100	48,786,600	363,433,300
20: FRANKLIN LAKES	80,685,400	11,592,800	72,038,300	34,801,600	12,090,500	8,040,500	219,249,100
21: GARFIELD	46,735,800	7,128,200	36,245,400	33,497,700	4,782,500	43,345,900	171,735,500
22: GLEN ROCK	68,270,400	0	128,328,100	37,537,500	132,600	15,037,400	249,306,000
23: HACKENSACK	76,538,200	86,799,400	355,024,900	77,160,500	57,880,300	122,286,100	775,689,400
24: HARRINGTON PARK	14,492,000	0	55,805,800	12,596,600	632,800	4,071,000	87,598,200
25: HASBROUCK HEIGHTS	38,613,900	0	38,930,800	25,274,300	0	18,089,800	120,908,800
26: HAWORTH	8,180,700	0	53,440,200	9,142,500	0	1,683,400	72,446,800
27: HILLSDALE	45,656,000	5,979,100	68,652,500	13,621,800	120,000	17,658,600	151,688,000
28: HOHOKUS	12,381,300	5,663,600	22,199,100	9,707,100	388,500	1,403,200	51,742,800
29: LEONIA	33,590,000	1,986,000	64,843,200	14,917,300	7,472,200	2,235,500	125,044,200
30: LITTLE FERRY	10,813,100	0	19,324,200	7,504,500	1,588,000	423,149,700	462,379,500
31: LODI	39,773,800	23,477,300	58,548,700	71,929,400	15,339,300	5,188,000	214,256,500
32: LYNDEHURST	38,252,200	13,223,100	319,385,400	36,250,400	38,672,300	33,856,200	479,639,600
33: MAHWAH	48,063,200	2,756,100	220,302,500	26,086,400	667,600	16,976,600	314,852,400
34: MAYWOOD	15,212,500	0	29,365,000	16,830,800	0	23,082,700	84,491,000
35: MIDLAND PARK	23,635,800	4,420,900	11,911,000	22,570,100	584,000	15,474,600	78,596,400

**2008 ABSTRACT OF RATABLES FOR THE COUNTY OF BERGEN**

TAXING DISTRICTS	SECTION 13						
	REAL PROPERTY EXEMPT FROM TAXATION						
	(A)	(B)	(C)	(D)	(E)	(F)	(G)
PUBLIC SCHOOL	OTHER SCHOOL	PUBLIC PROPERTY	CHURCH AND CHARITABLE	CEMETERIES AND GRAVEYARDS	OTHER EXEMPTS	TOTAL AMOUNT OF EXEMPTS (13A+B+C+D+E+F)	
36:MONTVALE	42,885,300	29,574,200	28,587,200	7,315,600	0	1,715,400	110,077,700
37:MOONACHIE	13,316,400	0	9,010,000	1,191,200	0	191,782,900	215,300,500
38:NEW MILFORD	68,019,600	4,896,900	40,699,400	19,277,100	150,000	5,733,400	138,776,400
39:NORTH ARLINGTON	17,273,700	10,960,600	39,814,700	5,805,300	52,469,300	2,821,700	129,145,300
40:NORTHEVALE	10,689,900	0	17,898,000	8,680,100	0	4,745,400	42,013,400
41:NORWOOD	13,735,800	6,230,000	114,508,000	15,796,000	50,000	10,512,400	160,832,200
42:OAKLAND	62,791,000	9,740,300	60,344,500	13,457,500	2,051,700	22,577,600	170,962,600
43:OLD TAPPAN	31,977,500	0	27,566,600	12,201,800	394,100	4,096,000	76,236,000
44:ORADELL	23,594,900	11,212,200	41,186,800	4,482,600	13,500	5,512,400	86,002,400
45:PALISADES PARK	19,403,300	0	71,956,600	24,818,500	0	20,593,700	136,772,100
46:PARAMUS	157,619,600	214,077,900	421,113,800	90,977,600	118,997,600	43,143,600	1,045,930,100
47:PARK RIDGE BOR	19,373,500	2,542,400	21,359,600	12,733,400	549,000	12,048,700	68,606,600
48:RAMSEY	49,938,300	18,179,300	54,138,300	26,749,000	4,568,000	8,716,500	162,289,400
49:RIDGEFIELD	24,986,600	0	53,713,700	21,068,400	0	56,810,400	156,579,100
50:RIDGEFIELD PARK	45,339,800	3,486,400	119,470,000	22,122,200	0	15,675,500	206,093,900
51:RIDGEMOOD VILLAGE	157,643,000	10,944,800	203,366,400	120,333,300	23,856,100	231,540,000	747,683,600
52:RIVEREDGE	36,869,400	0	48,277,400	22,327,000	0	26,521,400	133,995,200
53:RIVER VALE	33,127,300	0	31,322,800	3,644,200	600,000	22,571,300	91,265,600
54:ROCHELLE PARK	7,199,100	2,150,500	22,860,400	3,081,300	0	3,942,900	39,234,200
55:ROCKLEIGH	24,672,100	0	32,037,800	0	0	25,427,200	82,137,100
56:RUTHERFORD	38,749,800	38,466,600	59,019,600	28,756,500	0	21,800,900	186,793,400
57:SADDLE BROOK	41,252,700	0	12,787,700	23,264,300	31,710,200	18,248,200	127,263,100
58:SADDLE RIVER BOR	9,506,300	10,574,300	13,979,300	12,973,000	1,209,500	0	48,242,400
59:SO. HACKENSACK	7,340,600	0	11,403,200	1,176,900	10,293,700	8,899,800	39,114,200
60:TEANECK TWP	80,657,300	79,325,900	225,023,000	90,114,500	362,700	83,367,800	558,851,200
61:TENAFLY	57,776,100	4,261,400	130,402,300	68,895,200	2,531,800	14,810,900	278,677,700
62:TETERBORO	13,986,400	0	3,302,900	0	0	365,531,100	382,820,400
63:UPPER SADDLE RIVER	25,834,400	0	14,311,900	13,274,800	0	1,950,100	55,371,200
64:WALDNICK	43,081,800	8,502,600	15,824,300	8,291,100	188,500	25,583,400	101,471,700
65:WALLINGTON	28,653,200	4,636,300	19,659,300	14,885,800	0	9,135,400	76,970,000
66:WASHINGTON TWP	75,693,100	25,173,800	32,160,100	13,595,000	28,845,500	24,316,500	199,784,000
67:WESTWOOD	20,747,800	5,841,700	47,149,000	15,406,100	9,104,200	128,709,200	226,958,000
68:WOODCLIFF LAKE	12,144,200	6,389,100	29,561,600	7,901,800	0	2,228,200	58,224,900
69:WOOD RIDGE	11,534,900	0	23,941,300	6,628,900	0	1,812,400	43,917,500
70:WYCKOFF	59,758,500	7,627,400	91,562,200	90,583,600	3,804,900	82,299,400	335,636,000
BERGEN	2,781,702,400	871,518,700	6,622,672,300	1,633,469,900	591,848,300	4,298,612,420	16,799,824,020

**2008 ABSTRACT OF RATABLES FOR THE COUNTY OF BERGEN**

TAXING DISTRICTS	SECTION 14				SECTION 15	
	AMOUNT OF MISCELLANEOUS REVENUES TO SUPPORT LOCAL BUDGET				DEDUCTIONS ALLOWED	
	(A) SURPLUS REVENUE	(B) MISCELLANEOUS REVENUES ANTICIPATED	(C) RECEIPTS FROM DELINQUENT TAX	(D) TOTAL OF MISCELLANEOUS REVENUES (COL. 14A+B+C)	(A) SENIOR CITIZEN, DISABLED AND SURVIVING SPOUSE	(B) VETERANS AND WIDOWS
01:ALLENDALE	615,661.00	2,623,423.10	371,773.00	3,610,857.10	4,000.00	53,250.00
02:ALPINE	1,135,000.00	1,378,756.00	90,000.00	2,603,756.00	250.00	9,250.00
03:BERGENFIELD	1,486,000.00	5,421,272.00	.00	6,907,272.00	51,500.00	221,250.00
04:BOGOTA	195,000.00	1,787,796.00	280,000.00	2,262,796.00	20,750.00	60,250.00
05:CARLSTADT	900,000.00	4,146,401.82	340,000.00	5,386,401.82	36,000.00	70,500.00
06:CLIFFSIDE PARK	5,600,000.00	3,649,080.00	775,000.00	10,024,080.00	53,250.00	109,250.00
07:CLOSTER	750,000.00	3,421,703.00	288,000.00	4,459,703.00	14,750.00	69,000.00
08:CRESSKILL	1,393,260.00	1,818,079.00	700,000.00	3,911,339.00	11,500.00	77,000.00
09:DEMAREST	1,300,000.00	1,089,292.00	226,562.00	2,615,854.00	3,500.00	36,750.00
10:DUMONT	720,000.00	2,816,685.00	575,000.00	4,111,685.00	34,000.00	186,750.00
11:ELMWOOD PARK	1,871,000.00	6,935,548.00	515,000.00	9,321,548.00	88,500.00	167,000.00
12:EAST RUTHERFORD	1,970,000.00	10,160,777.91	600,000.00	12,730,777.91	30,500.00	58,500.00
13:EDGEWATER	2,750,000.00	2,863,876.00	295,000.00	5,908,876.00	4,500.00	22,500.00
14:EMERSON	589,000.00	2,027,353.00	345,000.00	2,961,353.00	12,500.00	82,000.00
15:ENGLEWOOD	5,000,000.00	7,585,478.17	1,350,000.00	13,935,478.17	29,500.00	87,750.00
16:ENGLEWOOD CLIFFS	1,534,000.00	1,940,508.79	160,500.00	3,635,008.79	4,500.00	43,500.00
17:FAIR LAWN	5,469,420.00	8,690,970.32	563,000.00	14,723,390.32	126,250.00	358,250.00
18:FAIRVIEW	1,244,209.00	2,643,467.66	425,000.00	4,312,676.66	67,000.00	44,500.00
19:FORT LEE	2,100,000.00	6,648,974.65	1,150,000.00	9,898,974.65	57,500.00	207,750.00
20:FRANKLIN LAKES	1,805,000.00	4,082,999.30	540,000.00	6,427,999.30	4,250.00	73,250.00
21:GARFIELD	1,900,000.00	6,551,301.00	850,000.00	9,301,301.00	108,500.00	142,000.00
22:GLEN ROCK	1,100,000.00	2,902,355.00	613,000.00	4,615,355.00	11,000.00	104,500.00
23:HACKENSACK	7,000,000.00	9,823,510.28	2,000,000.00	18,823,510.28	64,750.00	136,000.00
24:HARRINGTON PARK	870,000.00	1,410,538.00	70,000.00	2,350,538.00	4,000.00	48,750.00
25:HASBROUCK HEIGHTS	1,200,000.00	3,026,548.67	300,000.00	4,526,548.67	24,750.00	120,750.00
26:HAWORTH	258,000.00	1,495,449.00	1,532.19	1,754,981.19	3,500.00	30,500.00
27:HILLSDALE	700,000.00	3,483,566.05	294,000.00	4,477,566.05	18,000.00	111,000.00
28:HOHOKUS	786,000.00	1,221,265.64	90,000.00	2,097,265.64	1,250.00	39,500.00
29:LEONIA	496,128.00	2,493,043.43	225,812.00	3,214,983.43	6,500.00	55,000.00
30:LITTLE FERRY	1,700,000.00	2,465,571.00	535,000.00	4,700,571.00	32,000.00	67,000.00
31:LODI	340,000.00	7,033,554.52	25,000.00	7,398,554.52	150,500.00	154,250.00
32:LYNDEHURST	2,400,000.00	4,655,747.25	800,000.00	7,855,747.25	72,000.00	201,250.00
33:MAHWAH	4,750,000.00	10,548,619.32	275,000.00	15,573,619.32	42,750.00	187,000.00
34:MAYWOOD	400,000.00	3,776,169.10	345,500.00	4,521,669.10	28,500.00	99,500.00
35:MIDLAND PARK	1,350,000.00	1,434,643.01	200,000.00	2,984,643.01	16,750.00	73,750.00

**2008 ABSTRACT OF RATABLES FOR THE COUNTY OF BERGEN**

TAXING DISTRICTS	SECTION 14				SECTION 15	
	AMOUNT OF MISCELLANEOUS REVENUES TO SUPPORT LOCAL BUDGET				DEDUCTIONS ALLOWED	
	(A) SURPLUS REVENUE	(B) MISCELLANEOUS REVENUES ANTICIPATED	(C) RECEIPTS FROM DELINQUENT TAX	(D) TOTAL OF MISCELLANEOUS REVENUES (COL. 14A+B+C)	(A) SENIOR CITIZEN, DISABLED AND SURVIVING SPOUSE	(B) VETERANS AND WIDOWS
36:MONTVALE	2,715,000.00	3,233,021.00	170,000.00	6,118,021.00	7,875.00	64,500.00
37:MOONACHIE	912,000.00	1,655,340.00	200,000.00	2,767,340.00	10,250.00	23,250.00
38:NEW MILFORD	453,400.00	3,561,490.45	371,000.00	4,385,890.45	28,000.00	150,750.00
39:NORTH ARLINGTON	344,000.00	5,635,617.36	1,075,000.00	7,054,617.36	37,750.00	140,250.00
40:NORTHVALE	670,000.00	2,244,149.51	220,000.00	3,134,149.51	14,500.00	53,250.00
41:NORWOOD	1,000,000.00	1,447,697.13	340,000.00	2,787,697.13	16,250.00	53,500.00
42:OAKLAND	445,000.00	3,917,749.31	380,000.00	4,742,749.31	20,000.00	127,750.00
43:OLD TAPPAN	1,751,000.00	3,352,464.00	280,000.00	5,383,464.00	4,750.00	45,000.00
44:ORADELL	1,830,203.22	2,421,949.16	295,000.00	4,547,152.38	9,250.00	82,250.00
45:PALISADES PARK	779,200.00	4,564,148.50	937,000.00	6,280,348.50	27,750.00	49,000.00
46:PARAMUS	1,675,000.00	13,464,097.64	837,000.00	15,976,097.64	62,500.00	310,750.00
47:PARK RIDGE BOR	1,284,000.00	2,305,987.74	200,000.00	3,789,987.74	11,250.00	99,500.00
48:RAMSEY	2,449,000.00	3,636,221.56	350,000.00	6,435,221.56	16,000.00	109,250.00
49:RIDGEFIELD	400,000.00	9,798,332.00	275,000.00	10,473,332.00	27,500.00	70,250.00
50:RIDGEFIELD PARK	1,200,000.00	3,688,073.00	835,000.00	5,723,073.00	25,750.00	84,250.00
51:RIDGEMOOD VILLAGE	3,371,000.00	8,365,534.81	660,000.00	12,396,534.81	17,500.00	158,600.00
52:RIVEREDGE	3,449,000.00	2,156,829.12	350,000.00	5,955,829.12	14,500.00	123,750.00
53:RIVER VALE	1,053,969.00	2,233,334.00	300,000.00	3,587,303.00	10,500.00	98,750.00
54:ROCHELLE PARK	650,000.00	2,452,723.72	350,000.00	3,452,723.72	25,000.00	69,500.00
55:ROCKLEIGH	123,000.00	528,698.00	20,000.00	671,698.00	.00	1,750.00
56:RUTHERFORD	250,000.00	5,288,059.00	1,060,000.00	6,598,059.00	35,250.00	166,750.00
57:SADDLE BROOK	1,033,000.00	3,563,603.27	280,000.00	4,876,603.27	78,250.00	183,500.00
58:SADDLE RIVER BOR	828,841.00	1,781,822.78	230,000.00	2,840,663.78	500.00	20,500.00
59:SO. HACKENSACK	487,937.00	2,487,505.15	.00	2,975,442.15	14,250.00	21,500.00
60:TEANECK TWP	4,450,000.00	10,282,080.51	1,300,000.00	16,032,080.51	43,250.00	225,000.00
61:TENAFLY	2,000,000.00	3,066,616.85	500,000.00	5,566,616.85	9,500.00	83,250.00
62:TETERBORO	1,600,000.00	192,062.82	.00	1,792,062.82	.00	.00
63:UPPER SADDLE RIVER	1,500,000.00	2,369,285.70	570,000.00	4,439,285.70	3,500.00	50,000.00
64:WALDWICK	769,000.00	4,143,989.00	350,000.00	5,262,989.00	32,500.00	136,750.00
65:WALLINGTON	529,000.00	3,082,086.00	225,000.00	3,836,086.00	56,000.00	82,000.00
66:WASHINGTON TWP	1,100,000.00	1,934,649.00	150,000.00	3,184,649.00	12,250.00	134,500.00
67:WESTWOOD	1,234,000.00	2,957,460.00	300,000.00	4,491,460.00	12,250.00	95,250.00
68:WOODCLIFF LAKE	1,350,000.00	2,094,083.00	131,000.00	3,575,083.00	2,250.00	46,750.00
69:WOOD RIDGE	385,468.00	2,441,861.00	200,000.00	3,027,329.00	28,750.00	95,250.00
70:WYCKOFF	2,220,000.00	3,654,092.00	465,000.00	6,339,092.00	15,000.00	157,000.00
BERGEN	109,969,696.22	274,057,037.08	30,420,679.19	414,447,412.49	1,969,625.00	7,022,850.00



**2008 ABSTRACT OF RATABLES FOR THE COUNTY OF BERGEN**

TAXING DISTRICTS	ADDENDUM TO ABSTRACT OF RATABLES -- ASSESSED VALUE OF PARTIAL EXEMPTIONS & ABATEMENTS (COLUMN 3)							
	(1) POLLUTION CONTROL	(2) FIRE SUPPRESSION	(3) FALLOUT SHELTER	(4) WATER- SEWER FACILITY	(5) UEZ ABATEMENT	(6) HOME IMPROVEMENT	(7) MULTI- FAMILY DWELLING	(8) CLASS 4 ABATEMENT
36:MONTVALE	0	0	0	0	0	0	0	0
37:MOONACHIE	0	0	0	0	0	0	0	0
38:NEW MILFORD	0	0	0	0	0	0	0	0
39:NORTH ARLINGTON	0	0	0	0	0	0	0	0
40:NORTHVALE	0	0	0	0	0	0	0	0
41:NORWOOD	0	0	0	0	0	0	0	0
42:OAKLAND	0	0	0	0	0	0	0	0
43:OLD TAPPAN	0	0	0	0	0	0	0	0
44:ORADELL	0	0	0	0	0	0	0	0
45:PALISADES PARK	0	0	0	0	0	0	0	0
46:PARAMUS	0	0	0	0	0	0	0	0
47:PARK RIDGE BOR	0	0	0	0	0	0	0	0
48:RAMSEY	0	0	0	0	0	0	0	0
49:RIDGEFIELD	0	0	0	0	0	0	0	0
50:RIDGEFIELD PARK	0	0	0	0	0	0	0	0
51:RIDGEWOOD VILLAGE	0	0	0	0	0	0	0	0
52:RIVEREDGE	0	0	0	0	0	0	0	0
53:RIVER VALE	0	0	0	0	0	0	0	0
54:ROCHELLE PARK	0	0	0	0	0	0	0	0
55:ROCKLEIGH	0	0	0	0	0	0	0	0
56:RUTHERFORD	0	0	0	0	0	0	0	0
57:SADDLE BROOK	0	0	0	0	0	0	0	0
58:SADDLE RIVER BOR	0	0	0	0	0	0	0	0
59:SO. HACKENSACK	0	0	0	0	0	0	0	0
60:TEANECK TWP	0	0	0	0	0	0	0	0
61:TENAFLY	0	0	0	0	0	0	0	0
62:TETERBORO	0	0	0	0	0	0	0	0
63:UPPER SADDLE RIVER	0	0	0	0	0	0	0	0
64:WALDWICK	0	0	0	0	0	0	0	0
65:WALLINGTON	0	0	0	0	0	0	0	0
66:WASHINGTON TWP	0	0	0	0	0	0	0	0
67:WESTWOOD	0	0	0	0	0	0	0	0
68:WOODCLIFF LAKE	0	0	0	0	0	0	0	0
69:WOOD RIDGE	0	0	0	0	0	0	0	0
70:WYCKOFF	0	0	0	0	0	0	0	0
BERGEN	0	1,080,900	0	0	0	0	0	0



**2008 ABSTRACT OF RATABLES FOR THE COUNTY OF BERGEN**

TAXING DISTRICTS	ADDENDUM TO ABSTRACT OF RATABLES -- ASSESSED VALUE OF PARTIAL EXEMPTIONS & ABATEMENTS (CONTINUED)							
	(9) DWELLING ABATEMENT	(10) DWELLING EXEMPTION	(11) NEW DWELLING CONVERSION ABATEMENT	(12) NEW DWELLING CONVERSION EXEMPTION	(13) MULTI-DWELLING EXEMPTION	(14) MULTI-DWELLING ABATEMENT	(15) COMMERCIAL/ INDUSTRIAL EXEMPTION	(16) TOTAL VALUE
36:MONTVALE	0	0	0	0	0	0	0	0
37:MOONACHIE	0	0	0	0	0	0	0	0
38:NEW MILFORD	0	0	0	0	0	0	0	0
39:NORTH ARLINGTON	0	0	0	0	0	0	0	0
40:NORTHVALE	0	0	0	0	0	0	0	0
41:NORWOOD	0	0	0	0	0	0	0	0
42:OAKLAND	0	0	0	0	0	0	0	0
43:OLD TAPPAN	0	0	0	0	0	0	0	0
44:ORADELL	0	0	0	0	0	0	0	0
45:PALISADES PARK	0	0	0	0	0	0	0	0
46:PARAMUS	0	0	0	0	0	0	0	0
47:PARK RIDGE BOR	0	0	0	0	0	0	0	0
48:RAMSEY	0	0	0	0	0	0	0	0
49:RIDGEFIELD	0	0	0	0	0	0	0	0
50:RIDGEFIELD PARK	0	1,441,900	0	0	0	0	0	1,441,900
51:RIDGEMOOD VILLAGE	0	0	0	0	0	0	0	0
52:RIVEREDGE	0	0	0	0	0	0	0	0
53:RIVER VALE	0	0	0	0	0	0	0	0
54:ROCHELLE PARK	0	0	0	0	0	0	0	0
55:ROCKLEIGH	0	0	0	0	0	0	0	0
56:RUTHERFORD	0	0	0	0	0	0	0	0
57:SADDLE BROOK	0	0	0	0	0	0	0	0
58:SADDLE RIVER BOR	0	0	0	0	0	0	0	0
59:SO. HACKENSACK	0	0	0	0	0	0	0	0
60:TEANECK TWP	0	0	0	0	0	0	0	0
61:TENAFLY	0	0	0	0	0	0	0	0
62:TETERBORO	0	0	0	0	0	0	0	0
63:UPPER SADDLE RIVER	0	0	0	0	0	0	0	0
64:WALDWICK	0	0	0	0	0	0	0	0
65:WALLINGTON	0	0	0	0	0	0	0	0
66:WASHINGTON TWP	0	0	0	0	0	0	0	0
67:WESTWOOD	0	0	0	0	0	0	0	0
68:WOODCLIFF LAKE	0	0	0	0	0	0	0	0
69:WOOD RIDGE	0	1,169,000	0	0	0	0	0	1,169,000
70:WYCKOFF	0	0	0	0	0	0	0	0
<b>BERGEN</b>	<b>426,900</b>	<b>7,121,400</b>	<b>0</b>	<b>0</b>	<b>0</b>	<b>0</b>	<b>52,900</b>	<b>8,682,100</b>

**2008 ABSTRACT OF RATABLES FOR THE COUNTY OF BERGEN**

TAXING DISTRICTS	ADDENDUM – EQUALIZED VALUE BASED ON IN LIEU OF TAXES (COL.10B)				
	(1) C.12 PL 1977 IN LIEU OF TAX	(2) NJ HOUSING FINANCE AGENCY	(3) URBAN RENEWAL	(4) OTHER	(5) TOTAL
01: ALLENDALE	0	0	0	0	0
02: ALPINE	0	0	0	0	0
03: BERGENFIELD	0	0	0	0	0
04: BOGOTA	0	0	0	0	0
05: CARLSTADT	0	0	0	0	0
06: CLIFFSIDE PARK	0	0	0	0	0
07: CLOSTER	0	0	0	0	0
08: CRESSKILL	0	0	0	0	0
09: DEMAREST	0	0	0	0	0
10: DUMONT	0	0	0	0	0
11: ELMWOOD PARK	0	0	0	0	0
12: EAST RUTHERFORD	0	0	0	0	0
13: EDGEWATER	0	0	0	0	0
14: EMERSON	0	0	0	0	0
15: ENGLEWOOD	0	0	0	0	0
16: ENGLEWOOD CLIFFS	0	0	0	0	0
17: FAIR LAWN	0	0	0	0	0
18: FAIRVIEW	0	0	0	0	0
19: FORT LEE	0	0	0	0	0
20: FRANKLIN LAKES	0	0	0	0	0
21: GARFIELD	0	0	0	0	0
22: GLEN ROCK	0	0	0	0	0
23: HACKENSACK	0	0	0	0	0
24: HARRINGTON PARK	0	0	0	0	0
25: HASBROUCK HEIGHTS	0	0	0	0	0
26: HANORTH	0	0	0	0	0
27: HILLSDALE	0	0	0	0	0
28: HOBOKUS	0	0	0	0	0
29: LEONIA	0	0	0	0	0
30: LITTLE FERRY	0	0	0	0	0
31: LODI	0	0	0	0	0
32: LYNDBURST	0	0	0	0	0
33: MAHWAH	0	0	0	0	0
34: MAYWOOD	0	0	0	0	0
35: MIDLAND PARK	0	0	0	0	0

**2008 ABSTRACT OF RATABLES FOR THE COUNTY OF BERGEN**

TAXING DISTRICTS	ADDENDUM – EQUALIZED VALUE BASED ON IN LIEU OF TAXES (COL.10B)				
	(1) C.12 PL 1977 IN LIEU OF TAX	(2) NJ HOUSING FINANCE AGENCY	(3) URBAN RENEWAL	(4) OTHER	(5) TOTAL
36:MONTVALE	0	0	0	0	0
37:MOONACHIE	0	0	0	0	0
38:NEW MILFORD	0	0	0	0	0
39:NORTH ARLINGTON	0	0	0	0	0
40:NORTHVALE	0	0	0	0	0
41:NORWOOD	0	0	0	0	0
42:OAKLAND	0	0	0	0	0
43:OLD TAPPAN	0	0	0	0	0
44:ORADELL	0	0	0	0	0
45:PALISADES PARK	0	0	0	0	0
46:PARAMUS	0	0	0	0	0
47:PARK RIDGE BOR	0	0	0	0	0
48:RAMSEY	0	0	0	0	0
49:RIDGEFIELD	0	0	0	0	0
50:RIDGEFIELD PARK	0	0	0	0	0
51:RIDGEWOOD VILLAGE	0	0	0	0	0
52:RIVEREDGE	0	0	0	0	0
53:RIVER VALE	0	0	0	0	0
54:ROCHELLE PARK	0	0	0	0	0
55:ROCKLEIGH	0	0	0	0	0
56:RUTHERFORD	0	0	0	0	0
57:SADDLE BROOK	0	0	0	0	0
58:SADDLE RIVER BOR	0	0	0	0	0
59:SO. HACKENSACK	0	0	0	0	0
60:TEANECK TWP	0	0	0	0	0
61:TENAPLY	0	0	0	0	0
62:TETERBORO	0	0	0	0	0
63:UPPER SADDLE RIVER	0	0	0	0	0
64:WALDWICK	0	0	0	0	0
65:WALLINGTON	0	0	0	0	0
66:WASHINGTON TWP	0	0	0	0	0
67:WESTWOOD	0	0	0	0	0
68:WOODCLIFF LAKE	0	0	0	0	0
69:WOOD RIDGE	0	0	0	0	0
70:WYCKOFF	0	0	0	0	0
BERGEN	0	0	0	0	0

**2008 ABSTRACT OF RATABLES FOR THE COUNTY OF BERGEN**

BREAKDOWN OF GENERAL TAX RATE

TAXING DISTRICTS	BREAKDOWN OF GENERAL TAX RATE										
	COUNTY TAX	LIBRARY TAX	HEALTH SERVICE TAX	COUNTY OPEN SPACE TAX	DISTRICT SCHOOL TAX	REGIONAL SCHOOL TAX	LOCAL SCHOOL TAX	MUNICIPAL PURPOSE TAX	MUNICIPAL OPEN SPACE TAX	GENERAL TAX RATE	EFFECTIVE TAX RATE
01:ALLEDALE	.250	.000	.000	.015	1.015	.610	.000	.651	.005	2.546	1.789
02:ALPINE	.196	.000	.000	.012	.262	.000	.000	.149	.006	.625	.557
03:BERGENFIELD	.239	.000	.000	.014	1.725	.000	.000	1.012	.000	2.990	2.184
04:BOGOTA	.339	.000	.000	.020	2.564	.000	.000	1.101	.000	4.024	2.103
05:CARLSTADT	.422	.000	.000	.025	.994	.588	.000	1.476	.000	3.505	1.451
06:CLIFFSIDE PARK	.255	.000	.000	.015	1.012	.000	.000	.832	.000	2.114	1.450
07:CLOSTER	.168	.000	.000	.010	.662	.406	.000	.387	.010	1.643	1.712
08:CRESSKILL	.245	.000	.000	.015	1.230	.000	.000	.600	.011	2.101	1.492
09:DEMAREST	.212	.000	.000	.013	.939	.513	.000	.415	.010	2.102	1.736
10:DUMONT	.192	.000	.000	.011	1.441	.000	.000	.667	.000	2.311	2.115
11:ELMWOOD PARK	.219	.000	.000	.013	1.352	.000	.000	.718	.000	2.302	1.841
12:EAST RUTHERFORD	.360	.000	.000	.021	1.266	.533	.000	.661	.000	2.841	1.557
13:EDGEWATER	.166	.000	.000	.010	.400	.000	.000	.505	.012	1.093	1.187
14:EMERSON	.173	.000	.000	.010	1.132	.000	.000	.525	.000	1.840	1.867
15:ENGLEWOOD	.179	.000	.000	.011	.873	.000	.007	.836	.000	1.906	1.868
16:ENGLEWOOD CLIFFS	.168	.000	.000	.010	.265	.000	.000	.278	.000	.721	.757
17:FAIR LAWN	.185	.000	.000	.011	1.319	.000	.000	.583	.005	2.103	2.000
18:FAIRVIEW	.370	.000	.000	.022	1.875	.000	.000	1.689	.000	3.956	1.884
19:FORT LEE	.185	.000	.000	.011	.747	.000	.000	.888	.000	1.831	1.732
20:FRANKLIN LAKES	.166	.000	.000	.010	.472	.329	.000	.177	.000	1.154	1.214
21:GARFIELD	.414	.000	.000	.024	1.843	.000	.000	1.649	.000	3.930	1.672
22:GLEN ROCK	.198	.000	.000	.012	1.613	.000	.000	.490	.000	2.313	2.049
23:HACKENSACK	.166	.000	.000	.010	.943	.000	.000	.978	.000	2.097	2.217
24:HARRINGTON PARK	.181	.000	.000	.011	.863	.339	.000	.367	.010	1.771	1.713
25:HASBROUCK HEIGHTS	.179	.000	.000	.011	1.115	.000	.000	.692	.000	1.997	1.959
26:HAWORTH	.226	.000	.000	.013	.940	.528	.000	.681	.000	2.388	1.852
27:HILLSDALE	.177	.000	.000	.011	.830	.453	.000	.392	.010	1.873	1.855
28:HOHOKUS	.177	.000	.000	.011	.791	.000	.000	.412	.000	1.391	1.381
29:LEONIA	.375	.000	.000	.022	2.285	.000	.000	1.284	.000	3.966	1.854
30:LITTLE FERRY	.188	.000	.000	.011	1.235	.000	.000	.724	.000	2.158	2.005
31:LODI	.218	.000	.000	.013	1.661	.000	.000	.898	.000	2.790	2.252
32:LYNDHURST	.170	.000	.000	.010	.793	.000	.000	.666	.000	1.639	1.690
33:MAHWAH	.287	.000	.000	.017	1.211	.000	.000	.451	.010	1.976	1.206
34:MAYWOOD	.172	.000	.000	.010	1.001	.000	.000	.688	.000	1.871	1.905
35:MIDLAND PARK	.270	.000	.000	.016	1.846	.000	.000	.713	.010	2.855	1.869

**2008 ABSTRACT OF RATABLES FOR THE COUNTY OF BERGEN**

**BREAKDOWN OF GENERAL TAX RATE**

TAXING DISTRICTS	BREAKDOWN OF GENERAL TAX RATE										
	COUNTY TAX	LIBRARY TAX	HEALTH SERVICE TAX	COUNTY OPEN SPACE TAX	DISTRICT SCHOOL TAX	REGIONAL SCHOOL TAX	LOCAL SCHOOL TAX	MUNICIPAL PURPOSE TAX	MUNICIPAL OPEN SPACE TAX	GENERAL TAX RATE	EFFECTIVE TAX RATE
36:MONTVALE	.161	.000	.000	.010	.545	.405	.000	.387	.006	1.514	1.638
37:MOONACHIE	.180	.000	.000	.011	.791	.000	.000	.659	.000	1.641	1.587
38:NEW MILFORD	.191	.000	.000	.011	1.233	.000	.000	.656	.005	2.096	1.925
39:NORTH ARLINGTON	.391	.000	.000	.023	2.424	.000	.000	1.542	.000	4.380	1.969
40:NORTHVALE	.180	.000	.000	.011	.748	.402	.000	.450	.010	1.801	1.774
41:NORWOOD	.182	.000	.000	.011	.529	.475	.000	.383	.010	1.590	1.539
42:OAKLAND	.184	.000	.000	.011	.896	.382	.000	.499	.011	1.983	1.887
43:OLD TAPPAN	.264	.000	.000	.016	.927	.551	.000	.299	.010	2.067	1.375
44:ORADELL	.382	.000	.000	.022	1.191	1.429	.000	1.019	.000	4.043	1.857
45:PALISADES PARK	.179	.000	.000	.011	.727	.000	.000	.497	.000	1.414	1.385
46:PARAMUS	.198	.000	.000	.012	.805	.000	.000	.467	.000	1.482	1.274
47:PARK RIDGE BOR	.205	.000	.000	.012	1.191	.000	.000	.439	.010	1.857	1.590
48:RAMSEY	.242	.000	.000	.014	1.556	.000	.000	.519	.000	2.331	1.687
49:RIDGEFIELD	.196	.000	.000	.012	.825	.000	.000	.458	.000	1.491	1.336
50:RIDGEFIELD PARK	.184	.000	.000	.011	1.320	.000	.000	.847	.000	2.362	2.248
51:RIDGEMOOD VILLAGE	.178	.000	.000	.011	1.117	.000	.000	.411	.006	1.723	1.696
52:RIVEREDGE	.205	.000	.000	.012	.764	.786	.000	.539	.010	2.316	1.984
53:RIVER VALE	.196	.000	.000	.012	.831	.464	.000	.377	.011	1.891	1.689
54:ROCHELLE PARK	.283	.000	.000	.017	1.268	.000	.000	1.025	.000	2.593	1.591
55:ROCKLEIGH	.143	.000	.000	.009	.149	.000	.000	.346	.000	.647	.811
56:RUTHERFORD	.182	.000	.000	.011	1.175	.000	.000	.673	.000	2.041	1.959
57:SADDLE BROOK	.364	.000	.000	.021	2.007	.000	.000	1.133	.000	3.525	1.708
58:SADDLE RIVER BOR	.211	.000	.000	.013	.302	.000	.000	.357	.000	.883	.733
59:SO. HACKENSACK	.309	.000	.000	.018	1.562	.000	.000	1.393	.000	3.282	1.877
60:TRANECK TWP	.178	.000	.000	.011	1.250	.000	.000	.748	.010	2.197	2.174
61:TENAPLY	.245	.000	.000	.014	1.682	.000	.000	.634	.010	2.585	1.852
62:TETERBORO	.189	.000	.000	.012	.043	.000	.000	.700	.000	.944	.839
63:UPPER SADDLE RIVER	.253	.000	.000	.015	.858	.495	.000	.330	.014	1.965	1.356
64:WALDWICK	.193	.000	.000	.011	1.455	.000	.000	.494	.005	2.158	1.970
65:WALLINGTON	.177	.000	.000	.011	.959	.000	.000	.544	.000	1.691	1.685
66:WASHINGTON TWP	.183	.000	.000	.011	.000	1.062	.000	.444	.000	1.700	1.626
67:WESTWOOD	.211	.000	.000	.013	.000	1.200	.000	.669	.000	2.093	1.745
68:WOODCLIFF LAKE	.235	.000	.000	.014	.747	.601	.000	.442	.010	2.049	1.509
69:WOOD RIDGE	.302	.000	.000	.018	1.576	.000	.000	1.141	.000	3.037	1.789
70:WYCKOFF	.174	.000	.000	.010	.632	.353	.000	.217	.005	1.391	1.399

**2008 ABSTRACT OF RATABLES FOR THE COUNTY OF BERGEN**

TAXING DISTRICT	ADDENDUM: STATE AID ADJUSTMENT FOR BPP		
	COUNTY	SCHOOL	MUNICIPAL
01: ALLENDALE			
02: ALPINE			
03: BERGENFIELD			
04: BOGOTA			
05: CARLSTADT			
06: CLIFFSIDE PARK			
07: CLOSTER			
08: CRESSKILL			
09: DEMAREST			
10: DUMONT			
11: ELMWOOD PARK			
12: EAST RUTHERFORD			
13: EDGEWATER			
14: EMERSON			
15: ENGLEWOOD			
16: ENGLEWOOD CLIFFS			
17: FAIR LAWN			
18: FAIRVIEW			
19: FORT LEE			
20: FRANKLIN LAKES			
21: GARFIELD			
22: GLEN ROCK			
23: HACKENSACK			
24: HARRINGTON PARK			
25: HASBROUCK HEIGHTS			
26: HAWORTH			
27: HILLSDALE			
28: HOBOKUS			
29: LEONIA			
30: LITTLE FERRY		\$104,241.00	
31: LODI			
32: LYNDEHURST			
33: MAHWAH			
34: MAYWOOD			
35: MIDLAND PARK			

ADDENDUM: REAP DISTRIBUTION SUMMARY		
ELIGIBLE PROPERTY ASSESSMENTS	R.E.A.P. AID	TAX RATE CREDIT
1,321,864,500	\$339,547.00	.025
1,998,001,500	\$539,502.00	.027

**2008 ABSTRACT OF RATABLES FOR THE COUNTY OF BERGEN**

TAXING DISTRICT	ADDENDUM: STATE AID ADJUSTMENT FOR BPP		
	COUNTY	SCHOOL	MUNICIPAL
36:MONTVALE			
37:MOONACHIE			
38:NEW MILFORD			
39:NORTH ARLINGTON			
40:NORTHEVALE			
41:NORWOOD			
42:OAKLAND			
43:OLD TAPPAN			
44:ORADELL			
45:PALISADES PARK			
46:PARAMUS			
47:PARK RIDGE BOR			
48:RAMSEY			
49:RIDGEFIELD			
50:RIDGEFIELD PARK			
51:RIDGEWOOD VILLAGE			
52:RIVEREDGE			
53:RIVER VALE			
54:ROCHELLE PARK		\$135,399.00	
55:ROCKLEIGH			
56:RUTHERFORD			
57:SADDLE BROOK			
58:SADDLE RIVER BOR			
59:SO. HACKENSACK			
60:TEANECK TWP			
61:TENAFLY			
62:TETERBORO			
63:UPPER SADDLE RIVER			
64:WALDWICK			
65:WALLINGTON			
66:WASHINGTON TWP			
67:WESTWOOD			
68:WOODCLIFF LAKE			
69:WOOD RIDGE			
70:WYCKOFF			
BERGEN		\$239,640.00	

ADDENDUM: REAP DISTRIBUTION SUMMARY		
ELIGIBLE PROPERTY ASSESSMENTS	R.E.A.P. AID	TAX RATE CREDIT
89,124,000	\$50,350.00	.056
3,408,990,000	\$929,399.00	

**COUNTY OF BERGEN 10 YEAR TAX RATE HISTORY**

TAXING DISTRICTS	COUNTY OF BERGEN 10 YEAR TAX RATE HISTORY									
	2008 GENERAL TAX RATE	2007 GENERAL TAX RATE	2006 GENERAL TAX RATE	2005 GENERAL TAX RATE	2004 GENERAL TAX RATE	2003 GENERAL TAX RATE	2002 GENERAL TAX RATE	2001 GENERAL TAX RATE	2000 GENERAL TAX RATE	1999 GENERAL TAX RATE
1 : Allendale	2.546	2.550	2.450	2.360	2.180	2.050	1.910	1.810	2.830	2.710
2 : Alpine	0.625	0.610	0.580	0.550	1.180	1.130	1.130	1.050	1.030	1.000
3 : Bergenfield	2.990	2.920	2.750	2.570	4.560	4.410	4.130	3.950	3.790	3.610
4 : Bogota	4.024	3.730	3.400	3.290	3.290	3.090	3.090	3.830	3.640	3.560
5 : Carlstadt	3.505	3.300	3.060	2.780	2.550	2.370	2.280	2.230	2.180	2.090
6 : Cliffside Park	2.114	2.040	1.980	1.860	1.740	2.890	2.740	2.610	2.540	2.460
7 : Closter	1.643	1.570	1.490	2.790	2.660	2.550	2.390	2.230	2.120	2.870
8 : Cresskill	2.101	1.990	1.870	1.790	1.650	3.180	3.030	2.840	2.770	2.770
9 : Demarest	2.102	2.060	2.000	1.960	1.870	1.720	2.970	2.760	2.650	2.520
10 : Dumont	2.311	2.230	2.120	1.940	3.770	3.530	3.430	3.290	3.150	2.980
11 : Elmwood Park	2.302	2.150	2.010	1.870	3.090	2.900	2.760	2.590	2.470	2.350
12 : East Rutherford	2.841	2.580	2.690	2.500	2.390	2.240	2.170	2.060	1.980	1.920
13 : Edgewater	1.093	2.960	2.840	2.720	2.610	2.520	2.320	2.160	2.210	2.050
14 : Emerson	1.840	1.790	3.540	3.420	3.240	3.120	2.870	2.690	2.580	2.460
15 : Englewood	1.906	1.840	4.160	4.020	3.810	3.460	3.260	3.150	2.990	3.090
16 : Englewood Cliffs	0.721	1.160	1.080	1.020	0.950	0.940	0.930	1.390	1.330	1.290
17 : Fair Lawn	2.103	2.030	4.260	3.890	3.670	3.370	3.260	3.040	2.850	2.750
18 : Fairview	3.956	3.800	3.640	3.430	3.290	3.140	2.980	2.790	3.150	3.220
19 : Fort Lee	1.831	1.720	1.660	1.590	1.500	2.650	2.600	2.500	2.440	2.450
20 : Franklin Lakes	1.154	1.110	2.370	2.280	2.150	2.040	1.960	1.870	1.800	1.740
21 : Garfield	3.930	3.700	3.570	3.320	3.110	2.950	2.930	2.830	2.790	2.740
22 : Glen Rock	2.313	2.230	2.660	2.540	2.410	2.210	3.350	3.140	3.000	2.880
23 : Hackensack	2.097	1.990	5.010	4.690	4.480	4.300	4.130	3.940	3.900	3.820
24 : Harrington Park	1.771	1.690	1.650	3.270	3.050	3.010	2.860	2.700	2.590	2.460
25 : Hasbrouck Heights	1.997	1.890	1.780	3.520	3.360	3.100	2.930	2.750	2.720	2.640
26 : Haworth	2.388	2.290	2.160	2.100	1.990	3.330	3.090	2.970	2.850	2.720
27 : Hillsdale	1.873	1.790	3.800	3.520	3.260	3.020	2.870	2.730	2.580	2.510
28 : Ho-Ho-Kus	1.391	1.340	1.270	2.470	2.410	2.230	2.100	2.050	1.900	1.760
29 : Leonia	3.966	3.800	3.590	3.460	3.240	2.990	2.780	2.640	3.320	3.290
30 : Little Ferry	2.158	2.060	1.930	1.780	3.690	3.470	3.340	3.170	3.090	2.970
31 : Lodi	2.790	2.740	2.580	2.400	2.240	4.110	3.930	3.800	3.670	3.700
32 : Lyndhurst	1.639	1.600	1.450	3.200	3.060	2.990	2.840	2.650	2.550	2.480
33 : Mahwah	1.976	1.900	1.790	1.690	1.550	1.410	1.340	1.240	2.090	2.050
34 : Maywood	1.871	4.130	3.880	3.640	3.450	3.260	3.080	2.930	2.790	2.710
35 : Midland Park	2.855	2.790	2.670	2.540	2.430	2.270	2.220	3.200	3.020	2.840

**COUNTY OF BERGEN 10 YEAR TAX RATE HISTORY**

TAXING DISTRICTS	COUNTY OF BERGEN 10 YEAR TAX RATE HISTORY									
	2008 GENERAL TAX RATE	2007 GENERAL TAX RATE	2006 GENERAL TAX RATE	2005 GENERAL TAX RATE	2004 GENERAL TAX RATE	2003 GENERAL TAX RATE	2002 GENERAL TAX RATE	2001 GENERAL TAX RATE	2000 GENERAL TAX RATE	1999 GENERAL TAX RATE
36 : Montvale	1.514	1.450	1.400	2.740	2.590	2.490	2.430	2.250	2.130	2.100
37 : Moonachie	1.641	1.520	1.430	1.350	2.530	2.460	2.380	2.180	2.160	2.080
38 : New Milford	2.096	2.000	1.880	1.790	3.280	3.160	3.050	2.860	2.720	2.620
39 : North Arlington	4.380	4.270	3.760	3.650	3.490	3.370	3.140	2.940	2.800	2.630
40 : Northvale	1.801	1.780	3.420	3.280	3.120	2.950	2.720	2.550	2.480	3.040
41 : Norwood	1.590	2.990	2.870	2.760	2.670	2.600	2.380	2.260	2.140	2.710
42 : Oakland	1.983	1.910	1.800	1.670	3.350	3.110	2.900	2.710	2.650	2.640
43 : Old Tappan	2.067	1.980	1.930	1.890	1.810	1.730	1.540	2.300	2.230	2.140
44 : Oradell	4.043	3.990	3.780	3.560	3.410	3.240	3.090	2.880	2.730	2.610
45 : Palisades Park	1.414	3.020	2.960	2.910	2.860	2.860	2.830	2.760	2.730	2.740
46 : Paramus	1.482	1.610	1.550	1.470	1.370	2.440	2.340	2.280	2.180	2.130
47 : Park Ridge	1.857	1.800	1.690	1.600	1.510	2.470	2.310	2.200	2.130	2.110
48 : Ramsey	2.331	2.250	2.140	2.040	1.910	1.810	3.190	3.040	2.910	2.840
49 : Ridgefield	1.491	1.370	1.190	1.170	2.170	1.900	1.890	1.880	1.880	1.890
50 : Ridgefield Park	2.362	4.090	3.860	3.690	3.350	3.080	2.880	3.560	3.400	3.270
51 : Ridgewood	1.723	2.800	2.670	2.560	2.460	2.340	2.240	2.120	3.080	2.980
52 : River Edge	2.316	2.220	2.090	1.930	3.600	3.360	3.130	2.990	2.830	2.760
53 : River Vale	1.891	3.850	3.550	3.360	3.160	2.920	2.780	2.690	2.540	2.460
54 : Rochelle Park	2.593	2.490	2.380	2.180	2.140	2.060	1.800	2.730	2.580	2.450
55 : Rockleigh	0.647	0.600	0.580	1.330	1.380	1.420	1.350	1.060	1.090	0.840
56 : Rutherford	2.041	1.960	1.770	3.710	3.520	3.410	3.220	3.120	3.020	2.910
57 : Saddle Brook	3.525	3.300	3.120	2.940	2.750	2.610	2.440	2.350	2.250	2.190
58 : Saddle River	0.883	0.840	0.800	0.780	0.750	0.720	0.720	1.150	1.070	0.990
59 : South Hackensack	3.282	3.120	2.950	2.610	2.490	2.330	2.740	2.550	2.450	2.340
60 : Teaneck	2.197	2.150	4.640	4.380	4.180	3.990	3.830	3.640	3.520	3.390
61 : Tenafly	2.585	2.430	2.300	2.150	2.040	1.910	3.070	2.920	2.780	2.680
62 : Teterboro	0.944	1.080	1.010	1.000	0.960	1.360	1.320	1.350	1.360	1.340
63 : Upper Saddle River	1.965	1.920	1.830	1.770	1.720	1.610	1.520	2.220	2.060	1.960
64 : Waldwick	2.158	2.090	1.960	1.810	3.740	3.440	3.230	3.100	3.030	2.940
65 : Wallington	1.691	3.600	3.370	3.130	2.910	2.720	2.560	2.490	2.450	2.470
66 : Township of Washington	1.700	1.620	1.490	3.150	3.010	2.760	2.680	2.600	2.480	2.380
67 : Westwood	2.093	2.030	1.970	1.890	1.750	3.120	2.930	2.800	2.730	2.680
68 : Woodcliff Lake	2.049	1.980	1.870	1.750	1.610	1.480	2.400	2.350	2.240	2.200
69 : Wood Ridge	3.037	2.860	2.670	2.440	2.210	2.080	2.020	3.080	2.890	2.800
70 : Wyckoff	1.391	1.340	1.260	2.580	2.430	2.310	2.250	2.140	2.100	2.020

## BERGEN COUNTY REVALUATION HISTORY

	Prior Years	Current Year	Pending Years
Allendale	2002		2011
Alpine	1990	2005	
Bergenfield	1989	2005	2009
Bogota	2002		2009
Carlstadt	1993		2009
Cliffside Park	1990	2004	
Closter	2000	2006	2009**
Cresskill	1993	2004	
Demarest	1996	2003	2010
Dumont	1998	2005	
Elmwood Park	1988	2005	
East Rutherford	1993		2010*
Edgewater	1999		2008
Emerson	1999	2007	
Englewood	1994	2007	
Englewood Cliffs	2002		2008
Fairlawn	1995	2007	
Fairview	2001		2010
Fort Lee	1998	2004	
Franklin Lakes	1992	2007	
Garfield	1988		2011
Glen Rock	1997	2003 2007**	
Hackensack	1998	2007	
Harrington Park	1999	2006	
Hasbrouck Heights	1995	2006	
Haworth	1988	2004	
Hillsdale	1995	2007	
HoHoKus	1992	2006	
Leonia	2001		2009
Little Ferry	1994	2005	
Lodi	1994	2004	
Lyndhurst	1991	2006	
Mahwah	2001		2011
Maywood	1999		2008
Midland Park	2002		2010
Montvale	1992	2006	
Moonachie	1993	2005	
New Milford	1988	2005	
North Arlington	1988		2009
Northvale	2000	2007	
Norwood	2000		2008
Oakland	1987	2005	
Old Tappan	2002		2011
Oradell	1996		2009
Palisades Park	1989	2008	
Paramus	1987	2004 2008**	
Park Ridge	1978	2004	
Ramsey	1987	2003	
Ridgefield	1995	2005	

Ridgefield Park	2002		2008	
Ridgewood	2001		2008	
River Edge	1988	2005		
Rivervale	1995		2008	
Rochelle Park	2002			2010
Rockleigh	1999	2006		
Rutherford	1988	2006		
Saddle Brook	1989			2009*
Saddle River	2002	2007#		
South Hackensack	1988	2003		2009
Teaneck	1979	2007*		
Tenafly	1994	2003		2010
Teterboro	1968	2004	2008	
Upper Saddle River	2002			
Waldwick	1987	2005		
Wallington	1975		2008	
Washington Township	1995	2006		
Westwood	1995	2004		
Woodcliff Lake	1992	2003		2010
Wood-Ridge	2002			2010
Wyckoff	1995	2006		

\*\* Reassessment

\* Tax Court

# C101

October 8,2008

10/30/2008

## BERGEN COUNTY COEFFICIENTS OF DEVIATION AS OF OCTOBER 1, 2008

DISTRICT	GENERAL C.O.D.	RATIO	REVAL YEARS	
			*Tax Court # C101	**Reassessment
ALLENDALE	11.31	68.92		2011
ALPINE	13.34	78.54		2005
BERGENFIELD	14.56	73.66		2009
BOGOTA	11.41	49.78		2009
CARLSTADT	14.36	37.43		2009
CLIFFSIDE PARK	15.57	69.07		2004
CLOSTER	10.49	100.73		2009**
CRESSKILL	18.73	66.6		2004
DEMAREST	9.67	82.06		2010
DUMONT	8.21	88.2		2005
ELMWOOD PARK	12.47	79.97		2005
E. RUTHERFORD	15.87	47.24		2010*
EDGEWATER	13.13	107.83		2008
EMERSON	8.99	99.15		2007
ENGLEWOOD	13.6	95.63		2007
ENGLEWOOD CLIFFS	8.31	102.1		2008
FAIRLAWN	8.06	95.08		2007
FAIRVIEW	18.08	39.64		2010
FORT LEE	13.07	92.71		2004
FRANKLIN LAKES	11.26	101.7		2007
GARFIELD	15.72	42.85		2011
GLEN ROCK	9.54	86.28		2007**
HACKENSACK	10.42	94.2		2007
HARRINGTON PARK	12.62	93.7		2006
HASBROUCK HEIGHTS	9.32	96.26		2006
HAWORTH	7.57	77.3		2004
HILLSDALE	8.08	95.79		2007
HO-HO-KUS	10.65	98.89		2006
LEONIA	14.1	44.32		2009
LITTLE FERRY	8.41	91.96		2005
LODI	16.34	78.78		2004
LYNDHURST	13.25	103.27		2006
MAHWAH	10.56	58.54		2011

MAYWOOD	10.82	101.54	2008
MIDLAND PARK	10.57	65.61	2010
MONTVALE	7.29	104.18	2006
MOONACHIE	11.83	95.39	2005
NEW MILFORD	7.74	91.14	2005
NORTH ARLINGTON	16.04	45.43	2009
NORTHVALE	13.64	94.48	2007
NORWOOD	17.15	93.98	2008
OAKLAND	9.81	91.83	2005
OLD TAPPAN	9.25	65.8	2011
ORADELL	15.19	46.45	2009
PALISADES PARK	10.23	95.21	2008
PARAMUS	11.28	87.21	2008**
PARK RIDGE	10.3	86.89	2004
RAMSEY	9.22	73.95	2003
RIDGEFIELD	11.33	84.62	2005
RIDGEFIELD PARK	10.5	100.72	2008
RIDGEWOOD	7.03	98.52	2008
RIVER EDGE	16.86	84.84	2005
RIVER VALE	4.97	94.51	2008
ROCHELLE PARK	11.18	52.2	2010
ROCKLEIGH	5.71	117.03	2006
RUTHERFORD	9.35	93.38	2006
SADDLE BROOK	11.46	48.8	2009*
SADDLE RIVER	12.98	79.91	2007#
SO. HACKENSACK	18.69	52.11	2009
TEANECK	9.51	95.85	2007*
TENAFLY	10.75	69.97	2010
TETERBORO	0	87.65	2008
UPPER SADDLE RIVER	10.6	68.6	2002
WALDWICK	9.54	88.01	2005
WALLINGTON	6.23	98.33	2008
WASHINGTON TWP.	11.21	96.38	2006
WESTWOOD	9.51	81.58	2004
WOODCLIFF LAKE	9.87	75.23	2010
WOOD RIDGE	11.21	58.25	2010
WYCKOFF	8.94	99.53	2006

**BERGEN COUNTY REGIONAL SCHOOLS**

**Carlstadt East Rutherford Regional**

**Carlstadt  
East Rutherford**

**Northern Highlands Regional**

**Allendale  
Upper Saddle River**

**Northern Valley Regional**

**Closter  
Demarest  
Harrington Park  
Haworth  
Northvale  
Norwood  
Old Tappan**

**Pascack Valley Regional**

**Hillsdale  
Montvale  
River Vale  
Woodcliff Lake**

**Ramapo Indian Hills Regional**

**Franklin Lakes  
Oakland  
Wyckoff**

**River Dell Regional**

**Oradell  
River Edge**

**Washington – Westwood Regional**

**Washington Township  
Westwood**

**TAX ASSESSORS**

<b>DISTRICT</b>	<b>TAX ASSESSOR</b>	<b>PHONE#</b>	<b>FAX#</b>
ALLENDALE	ANGELA MATTIACE	201-818-4419	201-825-1913
ALPINE	STUART STOLARZ	201-784-2900 (21)	201-784-1407
BERGENFIELD	GEORGE REGGO	201-387-4055 (4077)	201-385-7689
BOGOTA	ED HYNES	201-342-1736 (230)	201-342-0574
CARLSTADT	JOYCE RANONE	201-939-1777	201-531-8711
CLIFFSIDE PARK	FRANK A BUCINO	201-313-2010	201-945-6961
CLOSTER	ANGELA MATTIACE	201-784-0754	201-784-9727
CRESSKILL	JAMES ANZEVINO	201-569-5400 (232)	201-569-3714
DEMAREST	GEORGE REGGO	201-768-3802	201-768-2581
DUMONT	JAMES ANZEVINO	201-387-5030	201-387-5065
ELMWOOD PARK	PAT ACETO	201-796-0993	201-796-1365
EAST RUTHERFORD	DENIS McGUIRE	201-933-3444 (257)	201-933-6111
EDGEWATER	ARTHUR B CARLSON	201-943-1700 (3140)	201-943-6010
EMERSON	CLAIRE PSOTA	201-262-7169 (205)	201-262-1300
ENGLEWOOD	CLAIRE PSOTA	201-871-6622	201-227-0376
ENGLEWOOD CLIFFS	GEORGE REGGO	201-568-8567	201-569-4356
FAIRLAWN	TIM HENDERSON	201-794-5317	201-703-4259
FAIRVIEW	GEORGE REGGO	201-943-4468	201-943-3534
FORT LEE	KEVIN HARTLEY	201-592-3500 (1506)	201-585-8976
FRANKLIN LAKES	MICHAEL LEPOSKY	201-891-0048 (1223)	201-891-2472
GARFIELD	KURT HIELLE	973-340-2104	973-340-9897
GLEN ROCK	STEVE RUBENSTEIN	201-670-3960	201-670-3959
HACKENSACK	ARTHUR B CARLSON	201-646-3925	201-457-9118
HARRINGTON PARK	RAYMOND DAMIANO	201-768-2585	201-768-3038
HASBROUCK HEIGHT	GEORGE REGGO	201-288-1102	201-288-6408
HAWORTH	NEIL RUBENSTEIN	201-384-0276	201-384-1206
HILLSDALE	RICHARD MOHR	201-666-4800 (1509)	201-666-7735
HO-HO-KUS	MARIE MEROLLA	201-934-3967	201-327-1350
LEONIA	TIM HENDERSON	201-592-5780 (226)	201-592-5746
LITTLE FERRY	GEORGE REGGO	201-641-0808	201-641-7487
LODI	GEORGE REGGO	973-859-7415	973-859-7464
LYNDHURST	DENIS McGUIRE	201-804-2466	201-804-2467
MAHWAH	STUART STOLARZ	201-529-5757 (229)	201-512-0396
MAYWOOD	GEORGE REGGO	201-845-2900 (216)	201-845-0747

MIDLAND PARK	MARIE MEROLLA	201-445-0833	201-670-4181
MONTVALE	MICHAEL LEPOSKY	201-391-5700 (240)	201-391-9317
MOONACHIE	PAUL S BARBIRE	201-641-1813	201-641-9542
NEW MILFORD	MAUREEN KAMAN	201-967-5044 (7258)	201-262-7967
NORTH ARLINGTON	DENIS McGUIRE	201-991-6060	201-991-0140
NORTHVALE	JOHN GUERCIO	201-784-4765	201-767-9631
NORWOOD	JOHN GUERCIO	201-767-7206 (20)	201-784-2270
OAKLAND	SCOTT HOLZHAUER	201-337-8111 (207)	201-337-1520
OLD TAPPAN	IRWIN SABIN	201-664-1849 (242)	201-722-0238
ORADELL	JAMES ANZEVINO	201-261-0204	201-261-6906
PALISADES PARK	JAMES ANZEVINO	201-585-4111	201-944-6333
PARAMUS	JAMES ANZEVINO	201-265-2100 (614)	201-265-3211
PARK RIDGE	ROBERT CAMPORA	201-391-6161	201-391-7130
RAMSEY	ANGELA MATTIACE	201-825-3400 (248)	201-825-7120
RIDGEFIELD	GEORGE REGGO	201-943-7676 (306)	201-943-1112
RIDGEFIELD PARK	ARTHUR B CARLSON	201-641-4771 (7)	201-641-1248
RIDGEWOOD	MICHAEL BARKER	201-670-5500 (220)	201-251-9432
RIVER EDGE	JAMES ANZEVINO	201-599-6306	201-599-0997
RIVER VALE	DENIS McGUIRE	201-664-2346 (1008)	201-664-1788
ROCHELLE PARK	JAMES R TIGHE	201-556-7730 (213)	201-556-0581
ROCKLEIGH	RAYMOND DAMIANO	201-768-4217	973-256-5180
RUTHERFORD	JOSEPH NICHOLS	201-460-3006	201-460-3008
SADDLE BROOK	ARTHUR B CARLSON	201-587-2917	201-587-2908
SADDLE RIVER	STUART STOLARZ	201-327-2609	201-327-0168
SOUTH HACKENSACK	GEORGE REGGO	201-440-1815 (103)	201-440-0719
TEANECK	JAMES R TIGHE	201-837-4846	201-837-1222
TENAFLY	CAROL BRYNE	201-568-6100 (5530)	201-568-5567
TETERBORO	JAMES E HALL	201-288-2850	201-288-3203
U SADDLE RIVER	MARIE MEROLLA	201-934-3967	201-327-1350
WALDWICK	ANGELA MATTIACE	201-652-5300 (225)	201-652-4719
WALLINGTON	STUART STOLARZ	973-777-0318 (206)	973-779-4879
WASHINGTON TWP	RAYMOND DAMIANO	201-664-1292	201-664-8281
WESTWOOD	BARBARA POTASH	201-664-7100 (117)	201-664-5107
WOODCLIFF LAKE	BARBARA POTASH	201-391-4977 (220)	201-391-8830
WOOD RIDGE	STUART STOLARZ	201-939-0877	201-939-1215
WYCKOFF	PAMELA STEELE	201-891-7000 (114)	201-891-0873

## TAX COLLECTORS


<b>DISTRICT</b>	<b>TAX COLLECTOR</b>	<b>PHONE #'S</b>	<b>FAX NUMBERS</b>
ALLENDALE	PAULA FAVATA	201-818-4407	201-818-0193
ALPINE	IRENE KATERIS	201-784-2900x20	201-784-1407
BERGENFIELD	ALICE CYKIR	201-387-4055x4166	201-385-7689
BOGOTA	ELIZABETH WIEMER	201-342-1736x229	201-342-0574
CARLSTADT	CHRIS ASSENHEIMER	201-939-1779	201-531-8711
CLIFFSIDE PARK	FRANK BERARDO	201-313-2057	201-941-0416
CLOSTER	NORMA KETLER	201-784-0755	201-784-9727
CRESSKILL	BARBARA WORTMANN	201-569-5840	201-569-6464
DEMAREST	MAUREEN A NEVILLE	201-768-3611	201-768-3943
DUMONT	BARBARA KOZAY	201-387-5025	201-384-5248
ELMWOOD PARK	FRANK SANTORA	201-796-3900	201-796-1612
EAST RUTHERFORD	LINDA RAMSAIER	201-933-3446x255	201-933-6111
EDGEWATER	JOE IANNAACONI, JR	201-943-1700x3138	201-943-6010
EMERSON	BARBARA KOZAY	201-262-7169x204	201-262-1300
ENGLEWOOD	TAMARA BEAMER	201-871-6607	201-569-6593
ENGLEWOOD CLIFFS	JOE IANNAACONI, JR	201-569-5271	201-569-4356
FAIR LAWN	ALICE LEE	201-794-5337	201-703-9581
FAIRVIEW	EUGENE PEDOTO	201-943-3750	201-945-0257
FORT LEE	JOE IANNAACONI, JR	201-592-3544	201-585-1489
FRANKLIN LAKES	HAROLD LAUFELD III	201-891-0048x7	201-891-1471
GARFIELD	ROSEMARIE COKINOS	973-340-2103	973-340-8973
GLEN ROCK	PATRICIA McCORMICK	201-670-3962	201-670-3959
HACKENSACK	ELISA COCCIA	201-646-3928	201-646-0745
HARRINGTON PARK	ANNE MURPHY	201-768-1700	201-768-3038
HASBROUCK HEIGHT	CONCHITA PARKER	201-288-1152	201-288-6408
HAWORTH	DAWN WHEELER	201-384-0450	201-384-9643
HILLSDALE	MARILYN FEIGLE	201-666-4800x1501	201-358-5002
HO HO KUS	JEFF KROPIEWNICKIE	201-652-4400	201-612-8734
LEONIA	MIKE APICELLA	201-592-5734	201-592-0019
LITTLE FERRY	FRANK BERARDO	201-641-4833	201-641-1957
LODI	GARY STRAMANDINO	973-365-4005x420	973-859-7464
LYNDHURST	DEBORAH FERRATO	201-804-2457x238	201-939-9383
MAHWAH	ELIZABETH VILLANO	201-529-5757x228	201-512-0396
MAYWOOD	MADELYNE RUTHERFORD	201-845-2900x218	201-845-0747
MIDLAND PARK	MICHELLE DUGAN	201-444-1388	201-652-6348
MONTVALE	ALICE LEE	201-391-5700x220	201-391-9317

MOONACHIE	ELIZABETH BASSANI	201-641-1813	201-641-9542
NEW MILFORD	DENISE AMOROSO	201-967-5044x7387	201-967-1260
NORTH ARLINGTON	JOE IANNAONI, JR	201-991-6060x5662	201-991-2576
NORTH VALE	SUZANNE BURROUGHS	201-767-3330x1022	201-767-9631
NORWOOD	MAUREEN NEVILLE	201-784-2960	201-784-2270
OAKLAND	ALICE LI	201-337-0353	201-337-1520
OLD TAPPAN	REBECCA OVERGAARD	201-664-1849x239	201-722-0238
ORADELL	STEPHANIE STOKES	201-261-8101	201-261-0473
PALISADES PARK	MICHAEL APICELLA	201-585-4113	201-944-6333
PARAMUS	EMIL HRABAL	201-265-2100x641	201-265-3211
PARK RIDGE	ANN KILMARTIN	201-391-6161	201-391-7130
RAMSEY	LINDA CANAVAN	201-825-3400x233	201-236-2390
RIDGEFIELD	FRANK BERARDO	201-943-7676x305	201-943-4730
RIDGEFIELD PARK	SARAH WARLIKOWSKI	201-641-4950x101	201-641-1248
RIDGEWOOD	MARY JO GILMOUR	201-670-5500x511	201-670-5532
RIVER EDGE	ZENAB BACHOK	201-599-6311	201-599-0997
RIVER VALE	LAUREN ROEHRER	201-664-2346x1000	201-664-1788
ROCHELLE PARK	ROY RIGGITANO	201-587-7730x209	201-556-0581
ROCKLEIGH	ANNE MURPHY	201-768-8185	201-768-3038
RUTHERFORD	CARYN MILLER	201-460-3000x3145	201-460-3008
SADDLE BROOK	MICHELE SANZARI	201-587-2914	201-843-9197
SADDLE RIVER	LINDA CANAVAN	201-327-2609x228	201-327-0168
SOUTH HACKENSACK	MARY TERRACINOACTING	201-440-1815x108	201-440-0719
TEANECK	MILENE QUIJANO	201-837-4819	201-833-1129
TENAFLY	KAREN PALERMO	201-568-6100x5533	201-567-2642
TETERBORO	MARION SEMKEN	201-288-1200x7120	201-288-3203
U SADDLE RIVER	GENE LEPORIERE	201-934-3965	201-327-0917
WALDWICK	MARY ANN VIVIANI	201-652-5300	201-652-4719
WALLINGTON	DOROTHY SIEK	973-777-0318	973-779-4879
WASHINGTON	JOYCE CAMPBELL	201-666-8797	201-664-8281
WESTWOOD	STEPHANIE STOKES	201-664-7100x119	201-664-5107
WOODCLIFF LAKE	LOIS FREZZA	201-391-4977	201-391-8830
WOOD RIDGE	JACKIE SHARKEY	201-939-0254	201-939-1215
WYCKOFF	DIANA McLEOD	201-891-7000	201-891-9359

2008 ABSTRACT OF RATABLES FOR THE COUNTY OF BERGEN


Total Amount of Miscellaneous Revenues (included Surplus Revenues Appropriated) for the Support of the County Budget	.....	124,824,207.54
Rate per \$100 to be applied to Column 11 for apportionment of County Taxes		.17507559
Net County Taxes Apportioned (Column 12 A iii)	.....	317,897,300.00
* Adjustments (Net Total (Column 12 A i))		2,083,992.47
* Net Overpayments are added to the Net Taxes Apportioned Net Underpayments are deducted from the Net Taxes Apportioned		
Rate per \$100 to be applied to Column 11 for apportionment of Library Taxes	.....	.00000000
Rate per \$100 to be applied to Column 11 for apportionment of Health Taxes	.....	.00000000
Rate per \$100 to be applied to Column 11 for apportionment of Open Space Taxes	.....	.01000000
County Percentage Level of Taxable Value of Real Property is 100%		

**BERGEN COUNTY BOARD OF TAXATION**

  
 \_\_\_\_\_  
 Gerald A. Calabrese Jr., President

Steven V. Schuster, Commissioner

  
 \_\_\_\_\_  
 Paul Pintel, Commissioner

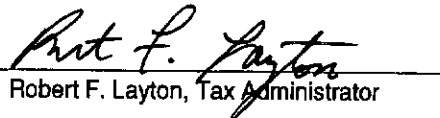
  
 \_\_\_\_\_  
 Christopher W. Eilert, Commissioner

James Wall, Commissioner


  
 \_\_\_\_\_  
 Kevin O'Connor, Commissioner

Paul T. Fader, Commissioner

ATTEST:

  
 \_\_\_\_\_  
 Robert F. Layton, Tax Administrator

I hereby certify this to be a true copy of the Abstract of Ratables and Exemptions for the County of BERGEN,  
 State of New Jersey for the year 2008 as filed with me by the BERGEN County Board of Taxation

  
 \_\_\_\_\_  
 Alfred Dispoto  
 County Treasurer