

2013 ABSTRACT OF RATABLES

BERGEN COUNTY – STATE OF NEW JERSEY


Bergen County Board of Taxation
One Bergen County Plaza, Room 370
Hackensack, NJ 07601
(201) 336-6300
www.co.bergen.nj.us

Commissioners:

Gerald A. Calabrese Jr., President
Steven V. Schuster
Christopher W. Eilert
James W. Nall
Kevin O'Connor
Paul T. Fader
Karen O'Shea

Robert F. Layton
Tax Administrator

James D. Camisa, Jr.
Tax Manager



2013 ABSTRACT OF RATABLES FOR THE COUNTY OF BERGEN

TAXING DISTRICTS	1		2	3	4	5	6
	TAXABLE VALUE						
	(A)	(B)					
LAND	IMPROVEMENTS (INCLUDES PARTIAL EXEMPTIONS & ABATEMENTS)	TAXABLE VALUE OF LAND AND IMPROVEMENTS (COL 1A+1B)	TOTAL TAXABLE VALUE OF PARTIAL EXEMPTIONS & ABATEMENTS (ASSESSED VAL.)	NET TAXABLE VALUE OF LAND & IMPROVEMENTS (COL 2-3)	TAXABLE VALUE COMMUNICATION EQUIPMENT	NET TAXABLE VALUE (COL 4+5)	
01:ALLENDALE	744,143,800	790,141,100	1,534,284,900	0	1,534,284,900	100,000	1,534,384,900
02:ALPINE	1,070,420,700	876,631,900	1,947,052,600	0	1,947,052,600	0	1,947,052,600
03:BERGENFIELD	1,398,499,000	1,240,756,400	2,639,255,400	0	2,639,255,400	869,130	2,640,124,530
04:BOGOTA	311,209,900	332,950,100	644,160,000	687,700	643,472,300	0	643,472,300
05:CARLSTADT	792,041,200	1,211,262,500	2,003,303,700	0	2,003,303,700	3,783,126	2,007,086,826
06:CLIFFSIDE PARK	1,308,248,300	1,422,456,800	2,730,705,100	0	2,730,705,100	5,714,465	2,736,419,565
07:CLOSTER	1,103,195,800	953,066,200	2,056,262,000	0	2,056,262,000	100,000	2,056,362,000
08:CRESSKILL	772,597,400	1,013,966,200	1,786,563,600	0	1,786,563,600	738,200	1,787,301,800
09:DEMAREST	714,579,300	538,059,700	1,252,639,000	0	1,252,639,000	91,530	1,252,730,530
10:DUMONT	897,487,700	792,102,840	1,689,590,540	0	1,689,590,540	114	1,689,590,654
11:ELMWOOD PARK	1,156,860,900	892,317,600	2,049,178,500	0	2,049,178,500	96	2,049,178,596
12:EAST RUTHERFORD	850,086,300	1,119,145,100	1,969,231,400	0	1,969,231,400	4,040,959	1,973,272,359
13:EDGEWATER	1,335,788,300	1,287,561,800	2,623,350,100	0	2,623,350,100	1,342,815	2,624,692,915
14:EMERSON	592,805,400	604,793,300	1,197,598,700	0	1,197,598,700	871,570	1,198,470,270
15:ENGLEWOOD	2,346,761,300	1,992,406,100	4,339,167,400	0	4,339,167,400	7,106,119	4,346,273,519
16:ENGLEWOOD CLIFFS	1,966,391,200	1,438,647,800	3,405,039,000	0	3,405,039,000	1,472,537	3,406,511,537
17:FAIR LAWN	2,194,406,800	1,943,191,100	4,137,597,900	0	4,137,597,900	917	4,137,598,817
18:FAIRVIEW	381,289,500	658,711,500	1,040,001,000	10,000	1,039,991,000	1,251,760	1,041,242,760
19:FORT LEE	3,285,467,960	2,784,187,060	6,069,655,020	0	6,069,655,020	7,980,343	6,077,635,363
20:FRANKLIN LAKES	1,757,258,800	2,332,843,200	4,090,102,000	0	4,090,102,000	0	4,090,102,000
21:GARFIELD	835,247,500	1,242,760,500	2,078,008,000	457,100	2,077,550,900	0	2,077,550,900
22:GLEN ROCK	1,306,972,100	994,542,600	2,301,514,700	0	2,301,514,700	1,691,075	2,303,205,775
23:HACKENSACK	2,400,919,700	2,529,764,070	4,930,683,770	0	4,930,683,770	21,534,684	4,952,218,454
24:HARRINGTON PARK	454,346,300	442,935,900	897,282,200	0	897,282,200	0	897,282,200
25:HASBROUCK HEIGHTS	670,008,400	875,817,800	1,545,826,200	0	1,545,826,200	1,194,481	1,547,020,681
26:HAWORTH	369,698,100	425,059,800	794,757,900	0	794,757,900	577,488	795,335,388
27:HILLSDALE	943,151,600	726,716,500	1,669,868,100	0	1,669,868,100	6,484,341	1,676,352,441
28:HOHOKUS	571,085,900	578,662,000	1,149,747,900	0	1,149,747,900	100,000	1,149,847,900
29:LEONIA	730,212,200	602,752,000	1,332,964,200	27,400	1,332,936,800	1,050,232	1,333,987,032
30:LITTLE FERRY	647,163,500	537,786,800	1,184,950,300	0	1,184,950,300	90,870	1,185,041,170
31:LODI	925,464,000	1,014,319,200	1,939,783,200	0	1,939,783,200	93,220	1,939,876,420
32:LYNDHURST	1,473,024,800	1,177,994,900	2,651,019,700	0	2,651,019,700	4,355,209	2,655,374,909
33:MAHWAH	2,778,687,700	2,881,778,800	5,660,466,500	2,069,145	5,658,397,355	5,347,200	5,663,744,555
34:MAYWOOD	646,974,900	492,379,900	1,139,354,800	0	1,139,354,800	626,290	1,139,981,090
35:MIDLAND PARK	551,629,800	509,095,400	1,060,725,200	0	1,060,725,200	0	1,060,725,200

2013 ABSTRACT OF RATABLES FOR THE COUNTY OF BERGEN

TAXING DISTRICTS	1		2	3	4	5	6
	TAXABLE VALUE						
	(A)	(B)					
LAND	IMPROVEMENTS (INCLUDES PARTIAL EXEMPTIONS & ABATEMENTS)	TAXABLE VALUE OF LAND AND IMPROVEMENTS (COL 1A+1B)	TOTAL TAXABLE VALUE OF PARTIAL EXEMPTIONS & ABATEMENTS (ASSESSED VAL.)	NET TAXABLE VALUE OF LAND & IMPROVEMENTS (COL 2-3)	TAXABLE VALUE COMMUNICATION EQUIPMENT	NET TAXABLE VALUE (COL 4+5)	
36:MONTVALE	939,234,500	1,068,976,400	2,008,210,900	0	2,008,210,900	2,735,012	2,010,945,912
37:MOONACHIE	318,755,860	455,440,510	774,196,370	0	774,196,370	1,131,513	775,327,883
38:NEW MILFORD	784,579,700	787,003,500	1,571,583,200	0	1,571,583,200	1,370,800	1,572,954,000
39:NORTH ARLINGTON	724,220,700	752,832,400	1,477,053,100	0	1,477,053,100	2,208,475	1,479,261,575
40:NORTHVALE	435,717,500	416,452,600	852,170,100	0	852,170,100	0	852,170,100
41:NORWOOD	552,658,100	627,339,900	1,179,998,000	0	1,179,998,000	0	1,179,998,000
42:OAKLAND	1,011,997,200	1,158,453,700	2,170,450,900	0	2,170,450,900	91	2,170,450,991
43:OLD TAPPAN	911,301,600	819,433,500	1,730,735,100	0	1,730,735,100	1,299,066	1,732,034,166
44:ORADELL	738,062,000	709,359,200	1,447,421,200	0	1,447,421,200	1,728,300	1,449,149,500
45:PALISADES PARK	1,111,638,800	1,190,424,000	2,302,062,800	0	2,302,062,800	768,264	2,302,831,064
46:PARAMUS	4,707,012,400	3,186,125,000	7,893,137,400	0	7,893,137,400	6,222,785	7,899,360,185
47:PARK RIDGE BOR	860,682,600	739,228,400	1,599,911,000	0	1,599,911,000	1,733,938	1,601,644,938
48:RAMSEY	1,460,462,900	1,377,768,400	2,838,231,300	0	2,838,231,300	84,100	2,838,315,400
49:RIDGEFIELD	759,339,300	791,518,000	1,550,857,300	0	1,550,857,300	1,238,338	1,552,095,638
50:RIDGEFIELD PARK	570,278,400	654,183,520	1,224,461,920	2,264,300	1,222,197,620	0	1,222,197,620
51:RIDGEWOOD VILLAGE	2,894,847,700	2,828,803,900	5,723,651,600	0	5,723,651,600	0	5,723,651,600
52:RIVEREDGE	713,973,300	715,340,000	1,429,313,300	0	1,429,313,300	4,948,498	1,434,261,798
53:RIVER VALE	1,142,197,565	932,194,235	2,074,391,800	0	2,074,391,800	1,480,772	2,075,872,572
54:ROCHELLE PARK	480,626,000	491,038,400	971,664,400	0	971,664,400	0	971,664,400
55:ROCKLEIGH	129,591,342	85,075,900	214,667,242	0	214,667,242	0	214,667,242
56:RUTHERFORD	1,451,978,950	1,321,253,050	2,773,232,000	0	2,773,232,000	11,418,057	2,784,650,057
57:SADDLE BROOK	836,065,400	1,090,549,100	1,926,614,500	0	1,926,614,500	0	1,926,614,500
58:SADDLE RIVER BOR	1,085,483,000	1,138,051,700	2,223,534,700	0	2,223,534,700	0	2,223,534,700
59:SO. HACKENSACK	214,892,800	409,774,400	624,667,200	0	624,667,200	9,122	624,676,322
60:TEANECK TWP	3,122,582,000	2,787,052,400	5,909,634,400	0	5,909,634,400	5,307,402	5,914,941,802
61:TENAFLY	2,275,126,900	1,575,365,000	3,850,491,900	0	3,850,491,900	1,272,258	3,851,764,158
62:TETERBORO	161,872,700	216,163,000	378,035,700	0	378,035,700	882,400	378,918,100
63:UPPER SADDLE RIVER	985,607,700	1,213,872,100	2,199,479,800	0	2,199,479,800	100,000	2,199,579,800
64:WALDWICK	905,282,500	651,735,500	1,557,018,000	0	1,557,018,000	100,000	1,557,118,000
65:WALLINGTON	535,926,200	559,149,600	1,095,075,800	0	1,095,075,800	1,730,632	1,096,806,432
66:WASHINGTON TWP	1,192,165,400	670,062,000	1,862,227,400	0	1,862,227,400	1,141,098	1,863,368,498
67:WESTWOOD	909,339,800	803,789,400	1,713,129,200	0	1,713,129,200	0	1,713,129,200
68:WOODCLIFF LAKE	708,008,700	1,121,382,800	1,829,391,500	740,500	1,828,651,000	1,902,495	1,830,553,495
69:WOOD RIDGE	422,138,700	367,926,300	790,065,000	119,800	789,945,200	559,307	790,504,507
70:WYCKOFF	2,733,162,658	2,085,377,685	4,818,540,343	0	4,818,540,343	0	4,818,540,343
BERGEN	79,070,936,935	75,056,059,970	154,126,996,905	6,375,945	154,120,620,960	129,981,494	154,250,602,454

2013 ABSTRACT OF RATABLES FOR THE COUNTY OF BERGEN

TAXING DISTRICTS	7	8	9		10		11
	GENERAL TAX RATE PER \$100	COUNTY EQUALI- ZATION RATIO	TRUE VALUE		EQUALIZATION		
			(A) UEZ ABATEMENT EXPIRED	(B) CLASS II RAILROADS	(A) AMOUNTS DEDUCTED	(B) AMOUNTS ADDED	
01: ALLENSDALE	2.357	92.21%	0	0		131,746,633	1,666,131,533
02: ALPINE	.724	85.32%	0	0		337,487,334	2,284,539,934
03: BERGENFIELD	3.031	99.66%	0	0		16,928,760	2,657,053,290
04: BOGOTA	3.531	91.61%	0	0		68,317,026	711,789,326
05: CARLSTADT	1.982	100.61%	0	0		8,228,255	2,015,315,081
06: CLIFFSIDE PARK	2.181	92.29%	0	0		236,017,719	2,972,437,284
07: CLOSTER	2.102	101.26%	0	0	21,001,442		2,035,360,558
08: CRESSKILL	2.413	87.05%	0	0		268,996,906	2,056,298,706
09: DEMAREST	2.348	90.32%	0	0		134,938,984	1,387,669,514
10: DUMONT	3.248	88.05%	0	0		231,660,371	1,921,251,025
11: ELMWOOD PARK	2.636	95.57%	0	0		113,084,608	2,162,263,204
12: EAST RUTHERFORD	1.845	101.39%	0	0		414,723,683	2,387,996,042
13: EDGEWATER	1.626	87.00%	0	0		478,991,444	3,103,684,359
14: EMERSON	2.443	94.52%	0	0		72,740,574	1,271,210,844
15: ENGLEWOOD	2.477	89.21%	0	0		570,224,719	4,916,498,238
16: ENGLEWOOD CLIFFS	.849	105.86%	0	0	155,141,589		3,251,369,948
17: FAIR LAWN	2.989	91.70%	0	0		402,464,445	4,540,063,262
18: FAIRVIEW	2.781	92.16%	0	0		99,003,207	1,140,245,967
19: FORT LEE	2.123	94.76%	0	0		346,328,272	6,423,963,635
20: FRANKLIN LAKES	1.557	94.25%	0	0		254,815,974	4,344,917,974
21: GARFIELD	2.522	98.83%	0	0		45,023,571	2,122,574,471
22: GLEN ROCK	2.680	93.28%	0	0		173,510,141	2,476,715,916
23: HACKENSACK	3.217	89.10%	0	0		654,979,666	5,607,198,120
24: HARRINGTON PARK	2.495	97.77%	0	0		20,985,701	918,267,901
25: HASBROUCK HEIGHTS	2.836	90.57%	0	0		164,984,901	1,712,005,582
26: HAWORTH	2.699	80.55%	0	0		192,890,664	988,226,052
27: HILLSDALE	2.569	95.38%	0	0		84,633,049	1,760,985,490
28: HOHOKUS	1.914	92.28%	0	0		98,145,230	1,247,993,130
29: LEONIA	2.488	104.06%	0	0	49,889,394		1,284,097,638
30: LITTLE FERRY	2.561	90.87%	0	0		123,431,923	1,308,473,093
31: LODI	3.180	93.22%	0	0		153,411,391	2,093,287,811
32: LYNTHURST	2.631	94.59%	0	0		178,479,994	2,833,854,903
33: MAHWAH	1.664	91.67%	0	0		542,916,056	6,206,660,611
34: MAYWOOD	2.744	89.47%	0	0		140,495,814	1,280,476,904
35: MIDLAND PARK	2.719	89.68%	0	0		134,693,744	1,195,418,944

2013 ABSTRACT OF RATABLES FOR THE COUNTY OF BERGEN

TAXING DISTRICTS	7	8	9		10		11
	GENERAL TAX RATE PER \$100	COUNTY EQUALI- ZATION RATIO	TRUE VALUE		EQUALIZATION		NET VALUATION FOR COUNTY TAX APPORTIONMENT (COL 6-9A+9B -10A+10B)
			(A) UEZ ABATEMENT EXPIRED	(B) CLASS II RAILROADS	(A) AMOUNTS DEDUCTED	(B) AMOUNTS ADDED	
36:MONTVALE	2.097	92.69%	0	0		166,672,399	2,177,618,311
37:MOONACHIE	1.943	113.11%	0	0	81,624,420		693,703,463
38:NEW MILFORD	3.086	93.02%	0	0		120,878,974	1,693,832,974
39:NORTH ARLINGTON	2.806	100.71%	0	0	4,535,572		1,474,726,003
40:NORTHVALE	2.515	92.60%	0	0		77,440,143	929,610,243
41:NORWOOD	2.249	92.87%	0	0		93,706,913	1,273,704,913
42:OAKLAND	2.566	90.78%	0	0		226,654,449	2,397,105,440
43:OLD TAPPAN	1.814	97.25%	0	0		51,208,568	1,783,242,734
44:ORADELL	2.723	92.39%	0	0		122,164,180	1,571,313,680
45:PALISADES PARK	1.784	86.33%	0	0		373,357,967	2,676,189,031
46:PARAMUS	1.726	92.14%	0	0		751,549,129	8,650,909,314
47:PARK RIDGE BOR	2.375	92.05%	0	0		142,309,771	1,743,954,709
48:RAMSEY	2.603	84.10%	0	0		547,685,114	3,386,000,514
49:RIDGEFIELD	2.073	86.66%	0	0		250,543,306	1,802,638,944
50:RIDGEFIELD PARK	3.385	89.61%	0	0		148,723,831	1,370,921,451
51:RIDGEWOOD VILLAGE	2.356	96.10%	0	0		244,439,465	5,968,091,065
52:RIVEREDGE	3.132	87.02%	0	0		216,222,847	1,650,484,645
53:RIVER VALE	2.229	104.73%	0	0	90,882,625		1,984,989,947
54:ROCHELLE PARK	2.114	108.98%	0	0	75,599,093		896,065,307
55:ROCKLEIGH	1.006	88.97%	0	0		31,007,506	245,674,748
56:RUTHERFORD	2.382	107.88%	0	0	189,329,258		2,595,320,799
57:SADDLE BROOK	2.579	91.73%	0	0		191,199,971	2,117,814,471
58:SADDLE RIVER BOR	.979	91.04%	0	0		219,412,739	2,442,947,439
59:SO. HACKENSACK	2.360	91.22%	0	0		73,822,123	698,498,445
60:TEANECK TWP	2.486	108.79%	0	0	458,333,608		5,456,608,194
61:TENAFLY	2.332	94.03%	0	0		251,249,971	4,103,014,129
62:TETERBORO	1.348	98.56%	0	0		18,772,018	397,690,118
63:UPPER SADDLE RIVER	2.165	77.96%	0	0		627,611,418	2,827,191,218
64:WALDWICK	2.454	103.94%	0	0	55,370,111		1,501,747,889
65:WALLINGTON	2.206	109.84%	0	0	92,813,280		1,003,993,152
66:WASHINGTON TWP	1.898	108.13%	0	0	138,761,704		1,724,606,794
67:WESTWOOD	2.463	87.81%	0	0		246,877,152	1,960,006,352
68:WOODCLIFF LAKE	2.132	91.66%	0	0		168,831,034	1,999,384,529
69:WOOD RIDGE	3.600	67.23%	0	0		418,571,232	1,209,075,739
70:WYCKOFF	1.555	111.84%	0	0	504,579,077		4,313,961,266
BERGEN		%	0	0	1,917,861,173	12,676,192,979	165,008,934,260

2013 ABSTRACT OF RATABLES FOR THE COUNTY OF BERGEN

TAXING DISTRICT	SECTION 12 - A							
	(i)	(ii)				(iii)	(iv)	(v)
	TOTAL COUNTY TAXES APPORTIONED	ADJUSTMENTS RESULTING FROM:				NET COUNTY TAXES APPORTIONED	MUNICIPAL BUDGET STATE AID	NET COUNTY TAXES APPORTIONED LESS STATE AID (COL.12 AIII-12AIV-COUNTY BPP ADJUSTMENT)
		(A) EQUAL TABLE APPEALS		(B) APPEALS & CORRECTIONS				
DEDUCT OVERPAY		ADD UNDERPAY	DEDUCT OVERPAY	ADD UNDERPAY				
01:ALLEDALE	3,786,285.24	.00	.00	66,660.34	.00	3,719,624.90	.00	3,719,624.90
02:ALPINE	5,191,618.83	.00	.00	15,767.15	.00	5,175,851.68	.00	5,175,851.68
03:BERGENFIELD	6,038,155.73	.00	.00	76,206.24	.00	5,961,949.49	.00	5,961,949.49
04:BOGOTA	1,617,541.81	.00	.00	18,208.69	.00	1,599,333.12	.00	1,599,333.12
05:CARLSTADT	4,579,805.13	.00	.00	253,158.36	.00	4,326,646.77	.00	4,326,646.77
06:CLIFFSIDE PARK	6,754,866.11	.00	.00	50,584.82	.00	6,704,281.29	.00	6,704,281.29
07:CLOSTER	4,625,358.50	.00	.00	33,732.47	.00	4,591,626.03	.00	4,591,626.03
08:CRESSKILL	4,672,940.45	.00	.00	27,856.04	.00	4,645,084.41	.00	4,645,084.41
09:DEMAREST	3,153,480.08	.00	.00	3,348.21	.00	3,150,131.87	.00	3,150,131.87
10:DUMONT	4,366,044.49	.00	.00	7,251.49	.00	4,358,793.00	.00	4,358,793.00
11:ELMWOOD PARK	4,913,744.86	.00	.00	22,053.60	.00	4,891,691.26	.00	4,891,691.26
12:EAST RUTHERFORD	5,426,722.92	.00	.00	1,991.65	.00	5,424,731.27	.00	5,424,731.27
13:EDGEWATER	7,053,125.19	.00	.00	48,313.21	.00	7,004,811.98	.00	7,004,811.98
14:EMERSON	2,888,827.66	.00	.00	2,507.90	.00	2,886,319.76	.00	2,886,319.76
15:ENGLEWOOD	11,172,746.18	.00	.00	233,177.33	.00	10,939,568.85	.00	10,939,568.85
16:ENGLEWOOD CLIFFS	7,388,740.81	.00	.00	207,273.11	.00	7,181,467.70	.00	7,181,467.70
17:FAIR LAWN	10,317,297.39	.00	.00	8,026.28	.00	10,309,271.11	.00	10,309,271.11
18:FAIRVIEW	2,591,209.87	.00	.00	7,391.28	.00	2,583,818.59	.00	2,583,818.59
19:FORT LEE	14,598,462.50	.00	.00	196,915.47	.00	14,401,547.03	.00	14,401,547.03
20:FRANKLIN LAKES	9,873,829.57	.00	.00	21,414.25	.00	9,852,415.32	.00	9,852,415.32
21:GARFIELD	4,823,552.18	.00	.00	36,503.14	.00	4,787,049.04	.00	4,787,049.04
22:GLEN ROCK	5,628,338.90	.00	.00	23,994.68	.00	5,604,344.22	.00	5,604,344.22
23:HACKENSACK	12,742,362.21	.00	.00	143,439.62	.00	12,598,922.59	.00	12,598,922.59
24:HARRINGTON PARK	2,086,764.54	.00	.00	25,564.71	.00	2,061,199.83	.00	2,061,199.83
25:HASBROUCK HEIGHTS	3,890,534.05	.00	.00	14,498.00	.00	3,876,036.05	.00	3,876,036.05
26:HAWORTH	2,245,744.49	.00	.00	5,055.79	.00	2,240,688.70	.00	2,240,688.70
27:HILLSDALE	4,001,840.93	.00	.00	24,072.42	.00	3,977,768.51	.00	3,977,768.51
28:HOHOKUS	2,836,065.39	.00	.00	4,621.56	.00	2,831,443.83	.00	2,831,443.83
29:LEONIA	2,918,112.91	.00	.00	23,649.02	.00	2,894,463.89	.00	2,894,463.89
30:LITTLE FERRY	2,973,506.15	.00	.00	19,641.22	.00	2,953,864.93	.00	2,953,864.93
31:LODI	4,756,998.23	.00	.00	29,462.43	.00	4,727,535.80	.00	4,727,535.80
32:LYNDHURST	6,439,937.53	.00	.00	175,818.48	.00	6,264,119.05	.00	6,264,119.05
33:MAHWAH	14,104,641.20	.00	.00	136,768.88	.00	13,967,872.32	.00	13,967,872.32
34:MAYWOOD	2,909,884.79	.00	.00	89,312.08	.00	2,820,572.71	.00	2,820,572.71
35:MIDLAND PARK	2,716,590.51	.00	.00	11,206.80	.00	2,705,383.71	.00	2,705,383.71

2013 ABSTRACT OF RATABLES FOR THE COUNTY OF BERGEN

TAXING DISTRICT	SECTION 12 - A							
	(i)	(ii)				(iii)	(iv)	(v)
	TOTAL COUNTY TAXES APPORTIONED	ADJUSTMENTS RESULTING FROM:				NET COUNTY TAXES APPORTIONED	MUNICIPAL BUDGET STATE AID	NET COUNTY TAXES APPORTIONED LESS STATE AID (COL.12 AIII-12AIV-COUNTY BPP ADJUSTMENT)
		(A)		(B)				
DEDUCT OVERPAY		ADD UNDERPAY	DEDUCT OVERPAY	ADD UNDERPAY				
36:MONTVALE	4,948,639.35	.00	.00	42,748.88	.00	4,905,890.47	.00	4,905,890.47
37:MOONACHIE	1,576,441.67	.00	.00	7,648.76	.00	1,568,792.91	.00	1,568,792.91
38:NEW MILFORD	3,849,236.79	.00	.00	23,512.64	.00	3,825,724.15	.00	3,825,724.15
39:NORTH ARLINGTON	3,351,316.02	.00	.00	16,438.55	.00	3,334,877.47	.00	3,334,877.47
40:NORTHVALE	2,112,540.02	.00	.00	5,191.54	.00	2,107,348.48	.00	2,107,348.48
41:NORWOOD	2,894,495.43	.00	.00	13,028.07	.00	2,881,467.36	.00	2,881,467.36
42:OAKLAND	5,447,424.03	.00	.00	11,138.72	.00	5,436,285.31	.00	5,436,285.31
43:OLD TAPPAN	4,052,420.54	.00	.00	16,369.25	.00	4,036,051.29	.00	4,036,051.29
44:ORADELL	3,570,811.59	.00	.00	16,847.27	.00	3,553,964.32	.00	3,553,964.32
45:PALISADES PARK	6,081,641.71	.00	.00	43,892.86	.00	6,037,748.85	.00	6,037,748.85
46:PARAMUS	19,659,198.34	.00	.00	298,104.07	.00	19,361,094.27	.00	19,361,094.27
47:PARK RIDGE BOR	3,963,138.47	.00	.00	9,254.16	.00	3,953,884.31	.00	3,953,884.31
48:RAMSEY	7,694,688.88	.00	.00	38,502.92	.00	7,656,185.96	.00	7,656,185.96
49:RIDGEFIELD	4,096,498.44	.00	.00	19,928.40	.00	4,076,570.04	.00	4,076,570.04
50:RIDGEFIELD PARK	3,115,420.09	.00	.00	112,482.41	.00	3,002,937.68	.00	3,002,937.68
51:RIDGEWOOD VILLAGE	13,562,491.72	.00	.00	87,422.99	.00	13,475,068.73	.00	13,475,068.73
52:RIVEREDGE	3,750,727.68	.00	.00	16,606.84	.00	3,734,120.84	.00	3,734,120.84
53:RIVER VALE	4,510,891.24	.00	.00	32,015.00	.00	4,478,876.24	.00	4,478,876.24
54:ROCHELLE PARK	2,036,309.13	.00	.00	10,945.60	.00	2,025,363.53	.00	2,025,363.53
55:ROCKLEIGH	558,296.06	.00	.00	7,240.78	.00	551,055.28	.00	551,055.28
56:RUTHERFORD	5,897,868.59	.00	.00	52,585.56	.00	5,845,283.03	.00	5,845,283.03
57:SADDLE BROOK	4,812,735.08	.00	.00	247,658.38	.00	4,565,076.70	.00	4,565,076.70
58:SADDLE RIVER BOR	5,551,600.01	.00	.00	51,124.72	.00	5,500,475.29	.00	5,500,475.29
59:SO. HACKENSACK	1,587,338.28	.00	.00	67,236.58	.00	1,520,101.70	.00	1,520,101.70
60:TEANECK TWP	12,400,146.49	.00	.00	240,381.62	.00	12,159,764.87	.00	12,159,764.87
61:TENAFLY	9,324,102.89	.00	.00	54,005.71	.00	9,270,097.18	.00	9,270,097.18
62:TETERBORO	903,751.11	.00	.00	4,065.70	.00	899,685.41	.00	899,685.41
63:UPPER SADDLE RIVER	6,424,794.30	.00	.00	23,007.85	.00	6,401,786.45	.00	6,401,786.45
64:WALDWICK	3,412,723.28	.00	.00	9,799.98	.00	3,402,923.30	.00	3,402,923.30
65:WALLINGTON	2,281,575.24	.00	.00	5,121.35	.00	2,276,453.89	.00	2,276,453.89
66:WASHINGTON TWP	3,919,170.32	.00	.00	38,827.53	.00	3,880,342.79	.00	3,880,342.79
67:WESTWOOD	4,454,116.00	.00	.00	35,865.62	.00	4,418,250.38	.00	4,418,250.38
68:WOODCLIFF LAKE	4,543,602.94	.00	.00	157,096.25	.00	4,386,506.69	.00	4,386,506.69
69:WOOD RIDGE	2,747,625.58	.00	.00	7,360.53	.00	2,740,265.05	.00	2,740,265.05
70:WYCKOFF	9,803,485.80	.00	.00	72,322.63	.00	9,731,163.17	.00	9,731,163.17
BERGEN	374,982,940.44	.00	.00	3,961,226.44	.00	371,021,714.00	.00	371,021,714.00

2013 ABSTRACT OF RATABLES FOR THE COUNTY OF BERGEN

TAXING DISTRICTS	SECTION 12 - B			SECTION 12 - C		
	(A)	(B)	(C)	LOCAL TAXES TO BE RAISED FOR:		
	COUNTY LIBRARY TAXES APPORTIONED	COUNTY HEALTH SERVICE TAXES APPORTIONED	COUNTY OPEN SPACE TAXES APPORTIONED	(i) DISTRICT SCHOOL PURPOSES		
				(A) DISTRICT SCHOOL (adjusted for BPP)	(B) REG., CONSOL. & JOINT SCHOOL (adjusted for BPP)	(C) LOCAL SCHOOL (adjusted for BPP)
01:ALLENDALE	.00	.00	41,653.29	14,855,997.00	8,436,560.00	.00
02:ALPINE	.00	.00	57,113.50	5,667,351.00	.00	.00
03:BERGENFIELD	.00	.00	66,426.33	45,763,348.00	.00	.00
04:BOGOTA	.00	.00	17,794.73	13,897,504.00	.00	.00
05:CARLSTADT	.00	.00	50,382.88	11,085,179.00	5,968,755.00	.00
06:CLIFFSIDE PARK	.00	.00	74,310.93	29,126,159.00	.00	.00
07:CLOSTER	.00	.00	50,884.01	17,133,890.00	10,693,393.00	.00
08:CRESSKILL	.00	.00	51,407.47	24,794,725.00	.00	.00
09:DEMAREST	.00	.00	34,691.74	12,522,022.00	6,886,516.00	.00
10:DUMONT	.00	.00	48,031.28	33,738,464.00	.00	.00
11:ELMWOOD PARK	.00	.00	54,056.58	31,339,344.00	.00	.00
12:EAST RUTHERFORD	.00	.00	59,699.90	13,887,756.00	5,863,943.00	.00
13:EDGEWATER	.00	.00	77,592.11	16,154,962.00	.00	.00
14:EMERSON	.00	.00	31,780.27	17,364,797.00	.00	.00
15:ENGLEWOOD	.00	.00	122,912.46	49,713,560.00	.00	.00
16:ENGLEWOOD CLIFFS	.00	.00	81,284.25	10,334,737.00	.00	.00
17:FAIR LAWN	.00	.00	113,501.58	76,823,149.00	.00	.00
18:FAIRVIEW	.00	.00	28,506.15	13,155,167.00	.00	.00
19:FORT LEE	.00	.00	160,599.09	54,174,586.00	.00	.00
20:FRANKLIN LAKES	.00	.00	108,622.95	24,911,082.00	17,782,675.00	.00
21:GARFIELD	.00	.00	53,064.36	24,280,190.00	.00	.00
22:GLEN ROCK	.00	.00	61,917.90	42,570,579.00	.00	.00
23:HACKENSACK	.00	.00	140,179.95	70,482,192.00	.00	.00
24:HARRINGTON PARK	.00	.00	22,956.70	10,511,669.00	4,895,170.00	.00
25:HASBROUCK HEIGHTS	.00	.00	42,800.14	.00	25,375,764.00	.00
26:HAWORTH	.00	.00	24,705.65	8,362,251.00	5,278,293.00	.00
27:HILLSDALE	.00	.00	44,024.64	19,319,320.00	10,875,329.00	.00
28:HOHOKUS	.00	.00	31,199.83	12,492,272.00	.00	.00
29:LEONIA	.00	.00	32,102.44	19,631,481.00	.00	.00
30:LITTLE FERRY	.00	.00	32,711.83	16,865,731.00	.00	.00
31:LODI	.00	.00	52,332.20	39,087,949.00	.00	.00
32:LYNDHURST	.00	.00	70,846.37	33,315,823.00	.00	.00
33:MAHWAH	.00	.00	155,166.52	57,101,159.00	.00	.00
34:MAYWOOD	.00	.00	32,011.92	16,372,773.00	.00	.00
35:MIDLAND PARK	.00	.00	29,885.47	19,226,431.00	.00	.00

2013 ABSTRACT OF RATABLES FOR THE COUNTY OF BERGEN

TAXING DISTRICTS	SECTION 12 - B			SECTION 12 - C		
	(A)	(B)	(C)	LOCAL TAXES TO BE RAISED FOR:		
	COUNTY LIBRARY TAXES APPORTIONED	COUNTY HEALTH SERVICE TAXES APPORTIONED	COUNTY OPEN SPACE TAXES APPORTIONED	(i) DISTRICT SCHOOL PURPOSES		
				(A) DISTRICT SCHOOL (adjusted for BPP)	(B) REG., CONSOL. & JOINT SCHOOL (adjusted for BPP)	(C) LOCAL SCHOOL (adjusted for BPP)
36:MONTVALE	.00	.00	54,440.46	14,645,752.00	11,270,846.00	.00
37:MOONACHIE	.00	.00	17,342.59	7,244,684.00	.00	.00
38:NEW MILFORD	.00	.00	42,345.82	28,810,572.00	.00	.00
39:NORTH ARLINGTON	.00	.00	36,868.15	22,980,691.00	.00	.00
40:NORTHVALE	.00	.00	23,240.26	8,523,283.00	5,118,642.00	.00
41:NORWOOD	.00	.00	31,842.62	9,184,747.00	6,740,904.00	.00
42:OAKLAND	.00	.00	59,927.64	26,021,535.00	10,036,751.00	.00
43:OLD TAPPAN	.00	.00	44,581.07	13,235,319.00	9,147,975.00	.00
44:ORADELL	.00	.00	39,282.84	10,547,332.00	14,132,540.00	.00
45:PALISADES PARK	.00	.00	66,904.73	20,285,757.00	.00	.00
46:PARAMUS	.00	.00	216,272.73	72,854,870.00	.00	.00
47:PARK RIDGE BOR	.00	.00	43,598.87	25,056,829.00	.00	.00
48:RAMSEY	.00	.00	84,650.01	49,707,902.00	.00	.00
49:RIDGEFIELD	.00	.00	45,065.97	18,301,601.00	.00	.00
50:RIDGEFIELD PARK	.00	.00	34,273.04	22,753,755.00	.00	.00
51:RIDGEWOOD VILLAGE	.00	.00	149,202.28	87,847,977.00	.00	.00
52:RIVEREDGE	.00	.00	41,262.12	14,694,445.00	14,347,703.00	.00
53:RIVER VALE	.00	.00	49,624.75	20,543,331.00	10,787,475.00	.00
54:ROCHELLE PARK	.00	.00	22,401.63	10,142,482.00	.00	.00
55:ROCKLEIGH	.00	.00	6,141.87	712,860.00	.00	.00
56:RUTHERFORD	.00	.00	64,883.02	36,934,545.00	.00	.00
57:SADDLE BROOK	.00	.00	52,945.36	28,814,432.00	.00	.00
58:SADDLE RIVER BOR	.00	.00	61,073.69	7,498,702.00	.00	.00
59:SO. HACKENSACK	.00	.00	17,462.46	6,993,331.00	.00	.00
60:TEANECK TWP	.00	.00	136,415.20	80,716,841.00	.00	.00
61:TENAFLY	.00	.00	102,575.35	58,419,831.00	.00	.00
62:TETERBORO	.00	.00	9,942.25	.00	135,731.00	.00
63:UPPER SADDLE RIVER	.00	.00	70,679.78	20,845,822.00	12,264,726.00	.00
64:WALDWICK	.00	.00	37,543.70	26,038,504.00	.00	.00
65:WALLINGTON	.00	.00	25,099.83	13,731,779.00	.00	.00
66:WASHINGTON TWP	.00	.00	43,115.17	.00	21,943,096.00	.00
67:WESTWOOD	.00	.00	49,000.16	.00	25,370,320.00	.00
68:WOODCLIFF LAKE	.00	.00	49,984.61	14,013,558.00	11,216,134.00	.00
69:WOOD RIDGE	.00	.00	30,226.89	14,744,941.00	.00	.00
70:WYCKOFF	.00	.00	107,849.02	34,719,594.00	18,232,207.00	.00
BERGEN	.00	.00	4,125,223.36	1,733,631,203.00	272,801,448.00	.00

2013 ABSTRACT OF RATABLES FOR THE COUNTY OF BERGEN

TAXING DISTRICTS	SECTION 12 - C			SECTION 12 - D
	LOCAL TAXES TO BE RAISED FOR:			TOTAL LEVY ON WHICH TAX RATE IS COMPUTED
	(ii) LOCAL MUNICIPAL PURPOSES			
	(A) MUNICIPAL BUDGET (adjusted for BPP)	(B) MUNICIPAL OPEN SPACE BUDGET	(C) MUNICIPAL LIBRARY BUDGET	
01:ALLENDALE	8,470,029.69	76,714.00	556,153.00	36,156,731.88
02:ALPINE	3,084,005.00	97,353.00	.00	14,081,674.18
03:BERGENFIELD	27,321,649.00	.00	887,372.00	80,000,744.82
04:BOGOTA	6,945,913.00	.00	255,627.00	22,716,171.85
05:CARLSTADT	17,676,593.94	.00	662,541.84	39,770,099.43
06:CLIFFSIDE PARK	22,770,003.00	.00	989,130.00	59,663,884.22
07:CLOSTER	9,871,361.00	205,636.00	676,838.00	43,223,628.04
08:CRESSKILL	12,764,011.00	178,730.00	691,521.00	43,125,478.88
09:DEMAREST	6,288,460.00	62,637.00	457,878.00	29,402,336.61
10:DUMONT	16,076,060.00	.00	640,127.00	54,861,475.28
11:ELMWOOD PARK	17,006,922.00	.00	715,007.00	54,007,020.84
12:EAST RUTHERFORD	10,505,179.40	.00	655,269.94	36,396,579.51
13:EDGEWATER	18,438,465.00	.00	996,415.00	42,672,246.09
14:EMERSON	8,566,281.00	.00	424,574.00	29,273,752.03
15:ENGLEWOOD	45,221,783.00	.00	1,626,431.00	107,624,255.31
16:ENGLEWOOD CLIFFS	11,323,637.00	.00	.00	28,921,125.95
17:FAIR LAWN	34,712,843.35	206,880.00	1,502,380.65	123,668,025.69
18:FAIRVIEW	12,804,377.00	.00	378,660.00	28,950,528.74
19:FORT LEE	58,148,849.76	.00	2,140,694.00	129,026,275.88
20:FRANKLIN LAKES	9,572,786.00	.00	1,446,213.00	63,673,794.27
21:GARFIELD	22,558,080.00	.00	708,301.00	52,386,684.40
22:GLEN ROCK	12,653,660.00	.00	821,451.00	61,711,952.12
23:HACKENSACK	74,174,863.44	.00	1,867,718.06	159,263,876.04
24:HARRINGTON PARK	4,487,859.00	89,728.00	316,507.00	22,385,089.53
25:HASBROUCK HEIGHTS	14,006,525.41	.00	568,914.63	43,870,040.23
26:HAWORTH	5,224,806.00	.00	329,338.00	21,460,082.35
27:HILLSDALE	8,228,914.00	.00	614,723.00	43,060,079.15
28:HOHOKUS	6,231,341.89	.00	414,711.50	22,000,969.05
29:LEONIA	10,196,278.52	.00	430,087.00	33,184,412.85
30:LITTLE FERRY	10,042,574.00	.00	442,186.00	30,337,067.76
31:LODI	17,115,443.33	.00	696,932.00	61,680,192.33
32:LYNDHURST	29,254,885.10	.00	935,645.09	69,841,318.61
33:MAHWAH	20,376,614.83	566,374.46	2,073,076.29	94,240,263.42
34:MAYWOOD	11,628,970.72	.00	426,738.00	31,281,066.35
35:MIDLAND PARK	6,479,959.90	.00	394,988.79	28,836,648.87

2013 ABSTRACT OF RATABLES FOR THE COUNTY OF BERGEN

TAXING DISTRICTS	SECTION 12 - C			SECTION 12 - D
	LOCAL TAXES TO BE RAISED FOR:			TOTAL LEVY ON WHICH TAX RATE IS COMPUTED
	(ii) LOCAL MUNICIPAL PURPOSES			
	(A) MUNICIPAL BUDGET (adjusted for BPP)	(B) MUNICIPAL OPEN SPACE BUDGET	(C) MUNICIPAL LIBRARY BUDGET	
36:MONTVALE	10,408,821.00	100,623.00	773,139.00	42,159,511.93
37:MOONACHIE	6,231,821.00	.00	.00	15,062,640.50
38:NEW MILFORD	15,179,664.00	78,648.00	604,403.00	48,541,356.97
39:NORTH ARLINGTON	14,657,457.00	.00	497,541.00	41,507,434.62
40:NORTHVALE	5,653,766.00	.00	.00	21,426,279.74
41:NORWOOD	7,573,500.00	117,919.00	.00	26,530,379.98
42:OAKLAND	13,115,822.00	217,045.00	797,480.00	55,684,845.95
43:OLD TAPPAN	4,775,357.00	173,203.00	.00	31,412,486.36
44:ORADELL	10,614,467.50	.00	563,134.33	39,450,720.99
45:PALISADES PARK	13,794,145.00	.00	885,436.00	41,069,991.58
46:PARAMUS	41,006,884.19	.00	2,893,856.63	136,332,977.82
47:PARK RIDGE BOR	8,389,903.00	.00	589,814.00	38,034,029.18
48:RAMSEY	15,281,295.18	.00	1,128,247.17	73,858,280.32
49:RIDGEFIELD	9,147,668.00	.00	596,371.00	32,167,276.01
50:RIDGEFIELD PARK	15,121,173.00	.00	456,644.00	41,368,782.72
51:RIDGEWOOD VILLAGE	30,975,507.57	284,000.00	2,064,868.35	134,796,623.93
52:RIVEREDGE	11,408,523.00	142,931.33	550,330.00	44,919,315.29
53:RIVER VALE	9,534,284.00	207,587.00	662,404.00	46,263,581.99
54:ROCHELLE PARK	8,344,744.79	.00	.00	20,534,991.95
55:ROCKLEIGH	889,348.00	.00	.00	2,159,405.15
56:RUTHERFORD	22,606,208.62	.00	866,701.49	66,317,621.16
57:SADDLE BROOK	15,479,778.00	.00	766,099.00	49,678,331.06
58:SADDLE RIVER BOR	8,693,655.34	.00	.00	21,753,906.32
59:SO. HACKENSACK	6,210,855.00	.00	.00	14,741,750.16
60:TEANECK TWP	51,560,120.04	591,494.18	1,843,740.09	147,008,375.38
61:TENAFLY	20,632,911.00	.00	1,360,668.00	89,786,082.53
62:TETERBORO	4,062,077.05	.00	.00	5,107,435.71
63:UPPER SADDLE RIVER	7,088,486.75	.00	939,111.00	47,610,611.98
64:WALDWICK	8,141,300.00	77,851.00	499,711.00	38,197,833.00
65:WALLINGTON	7,818,293.00	.00	333,382.00	24,185,007.72
66:WASHINGTON TWP	8,901,699.00	.00	580,303.00	35,348,555.96
67:WESTWOOD	11,686,675.00	.00	656,953.00	42,181,198.54
68:WOODCLIFF LAKE	9,168,819.00	183,054.00	.00	39,018,056.30
69:WOOD RIDGE	10,542,946.00	.00	392,110.00	28,450,488.94
70:WYCKOFF	10,420,626.00	241,390.00	1,439,116.00	74,891,945.19
BERGEN	1,065,348,586.31	3,899,797.97	49,485,712.85	3,500,313,685.49

2013 ABSTRACT OF RATABLES FOR THE COUNTY OF BERGEN

TAXING DISTRICTS	SECTION 13						
	REAL PROPERTY EXEMPT FROM TAXATION						
	(A) PUBLIC SCHOOL	(B) OTHER SCHOOL	(C) PUBLIC PROPERTY	(D) CHURCH AND CHARITABLE	(E) CEMETERIES AND GRAVEYARDS	(F) OTHER EXEMPTS	(G) TOTAL AMOUNT OF EXEMPTS (13A+B+C+D+E+F)
01:ALLENDALE	61,060,600	0	45,067,700	16,066,200	0	2,431,500	124,626,000
02:ALPINE	8,704,400	0	956,463,200	3,229,300	0	356,012,500	1,324,409,400
03:BERGENFIELD	83,774,100	278,500	67,737,800	45,746,200	248,000	28,895,200	226,679,800
04:BOGOTA	20,782,700	579,000	13,816,700	10,794,100	0	5,111,700	51,084,200
05:CARLSTADT	10,014,800	1,066,000	35,548,600	3,281,200	1,287,200	87,213,900	138,411,700
06:CLIFFSIDE PARK	36,395,000	5,567,100	85,302,500	22,880,200	0	6,683,100	156,827,900
07:CLOSTER	15,891,200	5,250,800	109,054,800	28,879,000	78,900	13,879,600	173,034,300
08:CRESSKILL	51,239,000	2,729,500	62,093,700	10,875,400	0	7,553,900	134,491,500
09:DEMAREST	47,609,700	15,996,900	56,836,800	8,718,900	37,300	470,500	129,670,100
10:DUMONT	34,702,900	8,330,800	17,275,900	10,316,000	624,800	21,087,700	92,338,100
11:ELMWOOD PARK	59,471,100	0	57,053,500	14,447,100	742,500	15,717,400	147,431,600
12:EAST RUTHERFORD	33,113,700	0	2,018,598,400	13,483,300	0	1,839,700	2,067,035,100
13:EDGEWATER	20,762,400	711,900	95,739,300	4,255,000	2,601,500	91,755,100	215,825,200
14:EMERSON	41,628,700	0	22,059,700	13,736,500	37,228,100	11,052,900	125,705,900
15:ENGLEWOOD	65,917,400	52,776,400	122,393,400	76,071,400	21,086,500	295,573,300	633,818,400
16:ENGLEWOOD CLIFFS	82,935,300	76,519,400	753,499,000	0	2,628,500	1,984,000	917,566,200
17:FAIR LAWN	89,183,600	0	147,390,300	48,032,300	17,106,300	19,869,100	321,581,600
18:FAIRVIEW	19,791,000	18,588,300	43,636,800	16,786,700	88,747,300	12,356,100	199,906,200
19:FORT LEE	54,473,900	16,298,900	198,625,500	30,019,800	11,283,100	17,940,800	328,642,000
20:FRANKLIN LAKES	75,768,200	10,142,600	65,197,000	27,647,600	10,273,000	4,818,200	193,846,600
21:GARFIELD	86,245,900	12,286,700	59,987,300	59,093,700	8,012,100	69,765,100	295,390,800
22:GLEN ROCK	68,270,400	0	128,328,100	36,836,900	132,600	16,883,400	250,451,400
23:HACKENSACK	64,196,900	72,418,900	301,202,000	60,809,800	40,725,700	183,910,800	723,264,100
24:HARRINGTON PARK	10,943,100	0	35,870,200	11,426,900	332,500	2,648,900	61,221,600
25:HASBROUCK HEIGHTS	41,559,600	0	38,607,400	24,702,700	0	15,210,300	120,080,000
26:HAWORTH	8,180,700	0	54,002,900	9,112,500	0	2,299,100	73,595,200
27:HILLSDALE	45,846,800	7,147,400	53,851,000	16,448,000	92,500	17,251,700	140,637,400
28:HOHOKUS	11,469,200	5,113,600	18,925,000	7,932,100	372,000	1,527,700	45,339,600
29:LEONIA	57,356,100	2,919,500	111,344,400	22,024,100	11,978,100	4,173,700	209,795,900
30:LITTLE FERRY	10,813,100	0	19,259,500	7,833,200	1,588,000	424,729,900	464,223,700
31:LODI	39,773,800	23,477,300	62,400,900	71,929,400	15,339,300	5,780,600	218,701,300
32:LYNDHURST	37,667,100	13,223,100	391,510,100	31,345,100	38,630,700	36,966,700	549,342,800
33:MAHWAH	78,753,700	4,647,700	363,250,400	42,057,600	2,089,700	28,524,200	519,323,300
34:MAYWOOD	16,345,500	0	27,496,100	15,467,600	0	27,797,900	87,107,100
35:MIDLAND PARK	30,754,300	5,438,100	16,790,700	30,748,500	730,000	33,537,900	117,999,500

2013 ABSTRACT OF RATABLES FOR THE COUNTY OF BERGEN

TAXING DISTRICTS	SECTION 13						
	REAL PROPERTY EXEMPT FROM TAXATION						
	(A) PUBLIC SCHOOL	(B) OTHER SCHOOL	(C) PUBLIC PROPERTY	(D) CHURCH AND CHARITABLE	(E) CEMETERIES AND GRAVEYARDS	(F) OTHER EXEMPTS	(G) TOTAL AMOUNT OF EXEMPTS (13A+B+C+D+E+F)
36:MONTVALE	47,464,600	32,528,900	22,664,000	7,342,500	0	2,457,100	112,457,100
37:MOONACHIE	13,316,400	0	9,106,900	1,191,200	0	192,108,100	215,722,600
38:NEW MILFORD	73,954,200	3,652,900	33,320,400	21,250,500	99,800	4,224,500	136,502,300
39:NORTH ARLINGTON	31,036,700	14,415,100	128,129,400	10,285,200	187,555,200	7,334,100	378,755,700
40:NORTHVALE	6,984,100	0	12,967,900	7,928,700	0	3,488,700	31,369,400
41:NORWOOD	12,468,100	5,041,400	90,073,800	13,826,700	45,100	9,726,300	131,181,400
42:OAKLAND	83,149,200	17,100,200	61,750,700	15,261,900	2,051,500	20,280,200	199,593,700
43:OLD TAPPAN	45,292,800	0	38,544,400	15,690,300	495,100	5,532,700	105,555,300
44:ORADELL	37,625,400	18,868,900	70,950,300	8,316,400	4,500	11,223,000	146,988,500
45:PALISADES PARK	19,345,800	0	74,253,700	24,438,400	0	21,092,300	139,130,200
46:PARAMUS	157,619,600	210,162,200	424,860,800	90,694,400	119,074,600	49,875,500	1,052,287,100
47:PARK RIDGE BOR	20,788,500	3,076,900	24,678,800	13,272,500	549,000	12,827,800	75,193,500
48:RAMSEY	49,938,300	18,179,300	54,660,300	27,180,400	4,568,000	9,418,600	163,944,900
49:RIDGEFIELD	22,958,400	0	50,844,700	19,569,100	0	56,296,700	149,668,900
50:RIDGEFIELD PARK	40,700,100	3,166,700	97,810,700	19,769,400	0	15,580,500	177,027,400
51:RIDGEWOOD VILLAGE	140,804,600	10,839,000	173,241,800	112,149,500	19,507,600	232,387,200	688,929,700
52:RIVEREDGE	39,369,100	0	42,775,100	26,060,400	0	27,431,400	135,636,000
53:RIVER VALE	33,482,300	0	64,271,300	5,131,400	600,000	21,780,600	125,265,600
54:ROCHELLE PARK	11,673,300	3,128,300	36,347,300	4,476,800	0	5,049,800	60,675,500
55:ROCKLEIGH	23,587,800	0	25,074,000	0	0	23,061,600	71,723,400
56:RUTHERFORD	39,239,300	38,466,600	89,620,400	28,280,700	0	17,863,200	213,470,200
57:SADDLE BROOK	45,034,600	0	24,161,500	16,870,700	49,844,300	19,165,900	155,077,000
58:SADDLE RIVER BOR	9,506,300	10,574,300	20,758,400	12,973,000	1,209,500	0	55,021,500
59:SO. HACKENSACK	13,722,600	0	16,778,300	2,065,600	10,480,900	15,660,300	58,707,700
60:TEANECK TWP	83,184,100	79,163,500	224,283,100	97,496,400	362,700	86,666,100	571,155,900
61:TENAFLY	99,198,400	8,690,100	247,407,100	109,294,000	3,527,000	17,745,200	485,861,800
62:TETERBORO	8,060,000	0	2,502,700	0	0	401,151,200	411,713,900
63:UPPER SADDLE RIVER	25,834,400	0	14,975,300	13,274,800	0	2,601,400	56,685,900
64:WALDWICK	43,081,800	8,716,500	15,824,300	8,291,100	188,500	27,562,200	103,664,400
65:WALLINGTON	28,648,200	4,587,900	21,624,700	14,699,900	0	8,772,500	78,333,200
66:WASHINGTON TWP	75,693,100	21,423,400	32,947,900	13,074,000	28,845,500	25,205,500	197,189,400
67:WESTWOOD	20,747,800	5,856,700	47,791,600	15,826,300	9,104,200	18,415,600	117,742,200
68:WOODCLIFF LAKE	13,323,000	6,920,500	32,010,400	10,072,400	0	5,523,200	67,849,500
69:WOOD RIDGE	11,959,500	0	24,989,800	4,193,800	0	29,462,000	70,605,100
70:WYCKOFF	59,758,500	7,627,400	95,177,200	90,084,400	3,804,900	81,105,300	337,557,700
BERGEN	3,009,946,800	893,695,100	9,103,395,600	1,733,367,100	755,914,100	3,361,330,400	18,857,649,100

2013 ABSTRACT OF RATABLES FOR THE COUNTY OF BERGEN

TAXING DISTRICTS	SECTION 14				SECTION 15	
	AMOUNT OF MISCELLANEOUS REVENUES TO SUPPORT LOCAL BUDGET				DEDUCTIONS ALLOWED	
	(A)	(B)	(C)	(D)	(A)	(B)
	SURPLUS REVENUE	MISCELLANEOUS REVENUES ANTICIPATED	RECEIPTS FROM DELINQUENT TAX	TOTAL OF MISCELLANEOUS REVENUES (COL. 14A+B+C)	SENIOR CITIZEN, DISABLED AND SURVIVING SPOUSE	VETERANS AND WIDOWS
01:ALLENDALE	1,085,000.00	2,290,548.96	200,000.00	3,575,548.96	2,250.00	41,500.00
02:ALPINE	1,000,000.00	1,532,758.00	94,000.00	2,626,758.00	.00	7,000.00
03:BERGENFIELD	1,815,000.00	4,377,553.00	700,000.00	6,892,553.00	40,750.00	171,250.00
04:BOGOTA	.00	1,830,273.00	.00	1,830,273.00	17,000.00	52,000.00
05:CARLSTADT	325,000.00	2,660,912.04	345,000.00	3,330,912.04	22,000.00	59,250.00
06:CLIFFSIDE PARK	4,300,000.00	4,874,703.00	1,250,000.00	10,424,703.00	44,500.00	92,000.00
07:CLOSTER	1,040,000.00	2,802,908.00	400,000.00	4,242,908.00	9,000.00	55,750.00
08:CRESSKILL	1,375,000.00	1,644,318.00	590,000.00	3,609,318.00	5,750.00	63,250.00
09:DEMAREST	206,000.00	882,080.00	450,000.00	1,538,080.00	3,250.00	26,750.00
10:DUMONT	1,178,971.00	2,333,665.00	500,000.00	4,012,636.00	22,000.00	168,500.00
11:ELMWOOD PARK	2,145,000.00	5,977,625.00	646,692.00	8,769,317.00	45,500.00	125,250.00
12:EAST RUTHERFORD	.00	12,137,664.28	1,055,000.00	13,192,664.28	19,500.00	44,000.00
13:EDGEWATER	1,730,000.00	2,529,475.44	975,000.00	5,234,475.44	4,000.00	18,250.00
14:EMERSON	550,000.00	1,432,185.00	249,000.00	2,231,185.00	8,000.00	69,750.00
15:ENGLEWOOD	3,079,000.00	7,609,296.00	1,800,000.00	12,488,296.00	21,500.00	72,250.00
16:ENGLEWOOD CLIFFS	850,000.00	2,790,857.00	415,000.00	4,055,857.00	3,500.00	34,250.00
17:FAIR LAWN	3,000,000.00	6,626,228.95	990,000.00	10,616,228.95	77,000.00	283,750.00
18:FAIRVIEW	550,000.00	2,687,015.49	550,000.00	3,787,015.49	49,750.00	34,250.00
19:FORT LEE	2,900,000.00	7,080,650.33	1,458,000.00	11,438,650.33	43,750.00	163,500.00
20:FRANKLIN LAKES	750,000.00	4,071,013.00	690,000.00	5,511,013.00	3,000.00	57,000.00
21:GARFIELD	2,200,000.00	6,283,983.00	1,000,000.00	9,483,983.00	73,250.00	108,000.00
22:GLEN ROCK	200,000.00	3,002,048.00	663,000.00	3,865,048.00	8,000.00	82,000.00
23:HACKENSACK	3,350,000.00	9,805,833.00	2,750,000.00	15,905,833.00	55,000.00	117,500.00
24:HARRINGTON PARK	168,849.00	841,453.00	140,000.00	1,150,302.00	3,250.00	41,750.00
25:HASBROUCK HEIGHTS	1,000,000.00	2,628,295.94	355,000.00	3,983,295.94	16,250.00	95,000.00
26:HAWORTH	260,000.00	1,523,300.00	190,000.00	1,973,300.00	1,250.00	24,500.00
27:HILLSDALE	950,000.00	2,426,032.00	350,000.00	3,726,032.00	10,500.00	88,500.00
28:HOHOKUS	187,000.00	1,153,475.98	180,000.00	1,520,475.98	750.00	30,000.00
29:LEONIA	400,000.00	2,062,024.85	426,590.11	2,888,614.96	3,000.00	44,250.00
30:LITTLE FERRY	1,250,000.00	3,314,389.00	650,000.00	5,214,389.00	23,500.00	53,000.00
31:LODI	360,000.00	7,067,852.32	40,000.00	7,467,852.32	87,750.00	122,250.00
32:LYNDHURST	.00	5,681,187.48	1,900,000.00	7,581,187.48	45,500.00	167,000.00
33:MAHWAH	3,895,000.00	8,836,123.85	425,000.00	13,156,123.85	33,750.00	164,500.00
34:MAYWOOD	500,000.00	3,200,941.40	325,000.00	4,025,941.40	14,750.00	74,750.00
35:MIDLAND PARK	1,500,000.00	1,364,256.45	275,000.00	3,139,256.45	10,750.00	57,750.00

2013 ABSTRACT OF RATABLES FOR THE COUNTY OF BERGEN

TAXING DISTRICTS	SECTION 14				SECTION 15	
	AMOUNT OF MISCELLANEOUS REVENUES TO SUPPORT LOCAL BUDGET				DEDUCTIONS ALLOWED	
	(A)	(B)	(C)	(D)	(A)	(B)
	SURPLUS REVENUE	MISCELLANEOUS REVENUES ANTICIPATED	RECEIPTS FROM DELINQUENT TAX	TOTAL OF MISCELLANEOUS REVENUES (COL. 14A+B+C)	SENIOR CITIZEN, DISABLED AND SURVIVING SPOUSE	VETERANS AND WIDOWS
36:MONTVALE	2,100,000.00	2,513,876.00	205,000.00	4,818,876.00	4,250.00	53,625.00
37:MOONACHIE	.00	3,331,921.00	150,000.00	3,481,921.00	7,500.00	18,250.00
38:NEW MILFORD	556,227.00	2,468,075.00	519,000.00	3,543,302.00	21,500.00	113,500.00
39:NORTH ARLINGTON	.00	4,407,485.00	625,000.00	5,032,485.00	24,750.00	108,500.00
40:NORTHVALE	115,000.00	1,474,711.00	513,000.00	2,102,711.00	11,000.00	44,000.00
41:NORWOOD	420,551.00	1,068,267.00	450,000.00	1,938,818.00	8,500.00	46,750.00
42:OAKLAND	511,000.00	3,451,696.48	17,000.00	3,979,696.48	16,750.00	107,750.00
43:OLD TAPPAN	724,000.00	3,060,074.00	300,000.00	4,084,074.00	5,000.00	39,750.00
44:ORADELL	530,000.00	2,424,701.09	355,500.98	3,310,202.07	6,250.00	70,500.00
45:PALISADES PARK	1,511,448.00	2,967,168.10	670,000.00	5,148,616.10	22,750.00	42,500.00
46:PARAMUS	.00	12,193,418.83	918,000.00	13,111,418.83	45,000.00	245,000.00
47:PARK RIDGE BOR	650,000.00	2,561,789.00	209,000.00	3,420,789.00	10,500.00	88,250.00
48:RAMSEY	2,950,000.00	2,971,836.72	500,000.00	6,421,836.72	10,000.00	90,750.00
49:RIDGEFIELD	880,000.00	9,288,947.86	750,000.00	10,918,947.86	18,500.00	50,250.00
50:RIDGEFIELD PARK	781,729.00	5,356,154.00	1,425,000.00	7,562,883.00	18,000.00	73,250.00
51:RIDgewood VILLAGE	2,950,000.00	8,615,274.71	738,000.00	12,303,274.71	15,250.00	126,000.00
52:RIVEREDGE	425,000.00	1,721,988.87	365,000.00	2,511,988.87	11,250.00	94,250.00
53:RIVER VALE	800,000.00	1,854,148.00	267,000.00	2,921,148.00	9,000.00	85,000.00
54:ROCHELLE PARK	300,000.00	2,525,238.51	275,000.00	3,100,238.51	16,250.00	56,750.00
55:ROCKLEIGH	125,000.00	237,059.00	25,000.00	387,059.00	.00	2,250.00
56:RUTHERFORD	500,000.00	4,353,500.69	650,000.00	5,503,500.69	23,750.00	136,000.00
57:SADDLE BROOK	220,000.00	3,247,827.78	371,104.00	3,838,931.78	53,250.00	150,000.00
58:SADDLE RIVER BOR	1,600,000.00	2,735,352.55	304,999.70	4,640,352.25	.00	17,500.00
59:SO. HACKENSACK	200,000.00	1,370,549.00	.00	1,570,549.00	7,750.00	17,500.00
60:TEANECK TWP	4,450,000.00	8,724,780.96	2,550,000.00	15,724,780.96	36,000.00	185,750.00
61:TENAFLY	1,500,000.00	2,679,908.00	675,000.00	4,854,908.00	7,750.00	60,000.00
62:TETERBORO	840,000.00	169,411.81	.00	1,009,411.81	.00	.00
63:UPPER SADDLE RIVER	1,165,000.00	2,295,383.35	480,000.00	3,940,383.35	4,000.00	41,500.00
64:WALDWICK	708,500.00	3,812,264.00	445,000.00	4,965,764.00	26,750.00	114,500.00
65:WALLINGTON	455,638.00	3,752,276.00	585,000.00	4,792,914.00	35,000.00	63,500.00
66:WASHINGTON TWP	920,000.00	1,726,215.00	265,000.00	2,911,215.00	11,500.00	113,250.00
67:WESTWOOD	1,485,000.00	2,651,488.00	350,000.00	4,486,488.00	7,000.00	76,000.00
68:WOODCLIFF LAKE	800,000.00	1,618,639.00	175,000.00	2,593,639.00	1,750.00	38,500.00
69:WOOD RIDGE	300,000.00	2,289,317.00	225,000.00	2,814,317.00	18,750.00	71,000.00
70:WYCKOFF	1,750,000.00	3,785,540.00	380,000.00	5,915,540.00	9,000.00	132,000.00
BERGEN	77,323,913.00	257,069,209.07	39,759,886.79	374,153,008.86	1,353,500.00	5,684,125.00

2013 ABSTRACT OF RATABLES FOR THE COUNTY OF BERGEN

TAXING DISTRICTS	ADDENDUM TO ABSTRACT OF RATABLES -- ASSESSED VALUE OF PARTIAL EXEMPTIONS & ABATEMENTS (COLUMN 3)								
	(1) POLLUTION CONTROL	(2) FIRE SUPPRESSION	(3) FALLOUT SHELTER	(4) WATER- SEWER FACILITY	(5) RENEWABLE ENERGY	(6) UEZ ABATEMENT	(7) HOME IMPROVEMENT	(8) MULTI- FAMILY DWELLING	(9) CLASS 4 ABATEMENT
36:MONTVALE	0	0	0	0	0	0	0	0	0
37:MOONACHIE	0	0	0	0	0	0	0	0	0
38:NEW MILFORD	0	0	0	0	0	0	0	0	0
39:NORTH ARLINGTON	0	0	0	0	0	0	0	0	0
40:NORTHVALE	0	0	0	0	0	0	0	0	0
41:NORWOOD	0	0	0	0	0	0	0	0	0
42:OAKLAND	0	0	0	0	0	0	0	0	0
43:OLD TAPPAN	0	0	0	0	0	0	0	0	0
44:ORADELL	0	0	0	0	0	0	0	0	0
45:PALISADES PARK	0	0	0	0	0	0	0	0	0
46:PARAMUS	0	0	0	0	0	0	0	0	0
47:PARK RIDGE BOR	0	0	0	0	0	0	0	0	0
48:RAMSEY	0	0	0	0	0	0	0	0	0
49:RIDGEFIELD	0	0	0	0	0	0	0	0	0
50:RIDGEFIELD PARK	0	0	0	0	0	0	0	0	0
51:RIDGEWOOD VILLAGE	0	0	0	0	0	0	0	0	0
52:RIVEREDGE	0	0	0	0	0	0	0	0	0
53:RIVER VALE	0	0	0	0	0	0	0	0	0
54:ROCHELLE PARK	0	0	0	0	0	0	0	0	0
55:ROCKLEIGH	0	0	0	0	0	0	0	0	0
56:RUTHERFORD	0	0	0	0	0	0	0	0	0
57:SADDLE BROOK	0	0	0	0	0	0	0	0	0
58:SADDLE RIVER BOR	0	0	0	0	0	0	0	0	0
59:SO. HACKENSACK	0	0	0	0	0	0	0	0	0
60:TEANECK TWP	0	0	0	0	0	0	0	0	0
61:TENAFLY	0	0	0	0	0	0	0	0	0
62:TETERBORO	0	0	0	0	0	0	0	0	0
63:UPPER SADDLE RIVER	0	0	0	0	0	0	0	0	0
64:WALDWICK	0	0	0	0	0	0	0	0	0
65:WALLINGTON	0	0	0	0	0	0	0	0	0
66:WASHINGTON TWP	0	0	0	0	0	0	0	0	0
67:WESTWOOD	0	0	0	0	0	0	0	0	0
68:WOODCLIFF LAKE	0	740,500	0	0	0	0	0	0	0
69:WOOD RIDGE	0	0	0	0	0	0	0	0	0
70:WYCKOFF	0	0	0	0	0	0	0	0	0
BERGEN	0	2,809,645	0	0	0	0	0	0	0

2013 ABSTRACT OF RATABLES FOR THE COUNTY OF BERGEN

ADDENDUM TO ABSTRACT OF RATABLES -- ASSESSED VALUE OF PARTIAL EXEMPTIONS & ABATEMENTS (CONTINUED)

TAXING DISTRICTS	(10)	(11)	(12)	(13)	(14)	(15)	(16)	(17)
	DWELLING ABATEMENT	DWELLING EXEMPTION	NEW DWELLING CONVERSION ABATEMENT	NEW DWELLING CONVERSION EXEMPTION	MULTI-DWELLING EXEMPTION	MULTI-DWELLING ABATEMENT	COMMERCIAL/ INDUSTRIAL EXEMPTION	TOTAL VALUE
36:MONTVALE	0	0	0	0	0	0	0	0
37:MOONACHIE	0	0	0	0	0	0	0	0
38:NEW MILFORD	0	0	0	0	0	0	0	0
39:NORTH ARLINGTON	0	0	0	0	0	0	0	0
40:NORTHVALE	0	0	0	0	0	0	0	0
41:NORWOOD	0	0	0	0	0	0	0	0
42:OAKLAND	0	0	0	0	0	0	0	0
43:OLD TAPPAN	0	0	0	0	0	0	0	0
44:ORADELL	0	0	0	0	0	0	0	0
45:PALISADES PARK	0	0	0	0	0	0	0	0
46:PARAMUS	0	0	0	0	0	0	0	0
47:PARK RIDGE BOR	0	0	0	0	0	0	0	0
48:RAMSEY	0	0	0	0	0	0	0	0
49:RIDGEFIELD	0	0	0	0	0	0	0	0
50:RIDGEFIELD PARK	0	2,264,300	0	0	0	0	0	2,264,300
51:RIDGEWOOD VILLAGE	0	0	0	0	0	0	0	0
52:RIVEREDGE	0	0	0	0	0	0	0	0
53:RIVER VALE	0	0	0	0	0	0	0	0
54:ROCHELLE PARK	0	0	0	0	0	0	0	0
55:ROCKLEIGH	0	0	0	0	0	0	0	0
56:RUTHERFORD	0	0	0	0	0	0	0	0
57:SADDLE BROOK	0	0	0	0	0	0	0	0
58:SADDLE RIVER BOR	0	0	0	0	0	0	0	0
59:SO. HACKENSACK	0	0	0	0	0	0	0	0
60:TEANECK TWP	0	0	0	0	0	0	0	0
61:TENAFLY	0	0	0	0	0	0	0	0
62:TETERBORO	0	0	0	0	0	0	0	0
63:UPPER SADDLE RIVER	0	0	0	0	0	0	0	0
64:WALDWICK	0	0	0	0	0	0	0	0
65:WALLINGTON	0	0	0	0	0	0	0	0
66:WASHINGTON TWP	0	0	0	0	0	0	0	0
67:WESTWOOD	0	0	0	0	0	0	0	0
68:WOODCLIFF LAKE	0	0	0	0	0	0	0	740,500
69:WOOD RIDGE	0	119,800	0	0	0	0	0	119,800
70:WYCKOFF	0	0	0	0	0	0	0	0
BERGEN	0	3,466,300	0	0	0	0	100,000	6,375,945

2013 ABSTRACT OF RATABLES FOR THE COUNTY OF BERGEN

TAXING DISTRICTS	ADDENDUM -- EQUALIZED VALUE BASED ON IN LIEU OF TAXES (COL.10B)				
	(1) C.12 PL 1977 IN LIEU OF TAX	(2) NJ HOUSING FINANCE AGENCY	(3) URBAN RENEWAL	(4) OTHER	(5) TOTAL
01:ALLENDALE	0	0	0	0	0
02:ALPINE	0	0	0	0	0
03:BERGENFIELD	0	0	0	0	0
04:BOGOTA	0	0	0	0	0
05:CARLSTADT	0	0	0	0	0
06:CLIFFSIDE PARK	0	0	0	0	0
07:CLOSTER	0	0	0	0	0
08:CRESSKILL	0	0	0	0	0
09:DEMAREST	0	0	0	0	0
10:DUMONT	0	0	0	0	0
11:ELMWOOD PARK	0	0	0	0	0
12:EAST RUTHERFORD	0	0	0	0	0
13:EDGEWATER	0	0	0	0	0
14:EMERSON	0	0	0	0	0
15:ENGLEWOOD	0	0	0	0	0
16:ENGLEWOOD CLIFFS	0	0	0	0	0
17:FAIR LAWN	0	0	0	0	0
18:FAIRVIEW	0	0	0	0	0
19:FORT LEE	0	0	0	0	0
20:FRANKLIN LAKES	0	0	0	0	0
21:GARFIELD	0	0	0	0	0
22:GLEN ROCK	0	0	0	0	0
23:HACKENSACK	0	0	0	0	0
24:HARRINGTON PARK	0	0	0	0	0
25:HASBROUCK HEIGHTS	0	0	0	0	0
26:HAWORTH	0	0	0	0	0
27:HILLSDALE	0	0	0	0	0
28:HOHOKUS	0	0	0	0	0
29:LEONIA	0	0	0	0	0
30:LITTLE FERRY	0	0	0	0	0
31:LODI	0	0	0	0	0
32:LYNDHURST	0	0	0	0	0
33:MAHWAH	0	0	0	0	0
34:MAYWOOD	0	0	0	0	0
35:MIDLAND PARK	0	0	0	0	0

2013 ABSTRACT OF RATABLES FOR THE COUNTY OF BERGEN

TAXING DISTRICTS	ADDENDUM -- EQUALIZED VALUE BASED ON IN LIEU OF TAXES (COL.10B)				
	(1) C.12 PL 1977 IN LIEU OF TAX	(2) NJ HOUSING FINANCE AGENCY	(3) URBAN RENEWAL	(4) OTHER	(5) TOTAL
36:MONTVALE	0	0	0	0	0
37:MOONACHIE	0	0	0	0	0
38:NEW MILFORD	0	0	0	0	0
39:NORTH ARLINGTON	0	0	0	0	0
40:NORTHVALE	0	0	0	0	0
41:NORWOOD	0	0	0	0	0
42:OAKLAND	0	0	0	0	0
43:OLD TAPPAN	0	0	0	0	0
44:ORADELL	0	0	0	0	0
45:PALISADES PARK	0	0	0	0	0
46:PARAMUS	0	0	0	0	0
47:PARK RIDGE BOR	0	0	0	0	0
48:RAMSEY	0	0	0	0	0
49:RIDGEFIELD	0	0	0	0	0
50:RIDGEFIELD PARK	0	0	0	0	0
51:RIDGEWOOD VILLAGE	0	0	0	0	0
52:RIVEREDGE	0	0	0	0	0
53:RIVER VALE	0	0	0	0	0
54:ROCHELLE PARK	0	0	0	0	0
55:ROCKLEIGH	0	0	0	0	0
56:RUTHERFORD	0	0	0	0	0
57:SADDLE BROOK	0	0	0	0	0
58:SADDLE RIVER BOR	0	0	0	0	0
59:SO. HACKENSACK	0	0	0	0	0
60:TEANECK TWP	0	0	0	0	0
61:TENAFLY	0	0	0	0	0
62:TETERBORO	0	0	0	0	0
63:UPPER SADDLE RIVER	0	0	0	0	0
64:WALDWICK	0	0	0	0	0
65:WALLINGTON	0	0	0	0	0
66:WASHINGTON TWP	0	0	0	0	0
67:WESTWOOD	0	0	0	0	0
68:WOODCLIFF LAKE	0	0	0	0	0
69:WOOD RIDGE	0	0	0	0	0
70:WYCKOFF	0	0	0	0	0
BERGEN	0	0	0	0	0

2013 ABSTRACT OF RATABLES FOR THE COUNTY OF BERGEN

TAXING DISTRICTS	BREAKDOWN OF GENERAL TAX RATE											
	COUNTY TAX	LIBRARY TAX	HEALTH SERVICE TAX	COUNTY OPEN SPACE TAX	DISTRICT SCHOOL TAX	REGIONAL SCHOOL TAX	LOCAL SCHOOL TAX	MUNICIPAL PURPOSE TAX	MUNICIPAL OPEN SPACE TAX	MUNICIPAL LIBRARY TAX	GENERAL TAX RATE	EFFECTIVE TAX RATE
01:ALLENDALE	.243	.000	.000	.003	.969	.550	.000	.552	.004	.036	2.357	2.170
02:ALPINE	.266	.000	.000	.003	.292	.000	.000	.158	.005	.000	.724	.616
03:BERGENFIELD	.226	.000	.000	.003	1.734	.000	.000	1.035	.000	.033	3.031	3.011
04:BOGOTA	.249	.000	.000	.003	2.160	.000	.000	1.080	.000	.039	3.531	3.191
05:CARLSTADT	.216	.000	.000	.003	.553	.297	.000	.880	.000	.033	1.982	1.973
06:CLIFFSIDE PARK	.246	.000	.000	.003	1.064	.000	.000	.832	.000	.036	2.181	2.007
07:CLOSTER	.224	.000	.000	.003	.834	.520	.000	.480	.009	.032	2.102	2.124
08:CRESSKILL	.260	.000	.000	.003	1.388	.000	.000	.715	.009	.038	2.413	2.097
09:DEMAREST	.252	.000	.000	.003	1.000	.550	.000	.502	.005	.036	2.348	2.119
10:DUMONT	.258	.000	.000	.003	1.997	.000	.000	.952	.000	.038	3.248	2.856
11:ELMWOOD PARK	.239	.000	.000	.003	1.530	.000	.000	.830	.000	.034	2.636	2.498
12:EAST RUTHERFORD	.275	.000	.000	.004	.704	.297	.000	.532	.000	.033	1.845	1.524
13:EDGEWATER	.267	.000	.000	.003	.616	.000	.000	.703	.000	.037	1.626	1.375
14:EMERSON	.241	.000	.000	.003	1.449	.000	.000	.715	.000	.035	2.443	2.303
15:ENGLEWOOD	.252	.000	.000	.003	1.144	.000	.000	1.041	.000	.037	2.477	2.189
16:ENGLEWOOD CLIFFS	.211	.000	.000	.003	.303	.000	.000	.332	.000	.000	.849	.890
17:FAIR LAWN	.250	.000	.000	.003	1.857	.000	.000	.838	.005	.036	2.989	2.724
18:FAIRVIEW	.249	.000	.000	.003	1.264	.000	.000	1.229	.000	.036	2.781	2.539
19:FORT LEE	.237	.000	.000	.003	.892	.000	.000	.956	.000	.035	2.123	2.009
20:FRANKLIN LAKES	.241	.000	.000	.003	.610	.434	.000	.234	.000	.035	1.557	1.465
21:GARFIELD	.231	.000	.000	.003	1.169	.000	.000	1.085	.000	.034	2.522	2.468
22:GLEN ROCK	.244	.000	.000	.003	1.849	.000	.000	.549	.000	.035	2.680	2.492
23:HACKENSACK	.255	.000	.000	.003	1.424	.000	.000	1.498	.000	.037	3.217	2.840
24:HARRINGTON PARK	.230	.000	.000	.003	1.172	.546	.000	.500	.009	.035	2.495	2.438
25:HASBROUCK HEIGHTS	.251	.000	.000	.003	.000	1.641	.000	.905	.000	.036	2.836	2.562
26:HAWORTH	.282	.000	.000	.004	1.052	.664	.000	.656	.000	.041	2.699	2.172
27:HILLSDALE	.238	.000	.000	.003	1.153	.649	.000	.490	.000	.036	2.569	2.445
28:HOHOKUS	.247	.000	.000	.003	1.087	.000	.000	.541	.000	.036	1.914	1.763
29:LEONIA	.217	.000	.000	.003	1.472	.000	.000	.764	.000	.032	2.488	2.584
30:LITTLE FERRY	.250	.000	.000	.003	1.424	.000	.000	.847	.000	.037	2.561	2.319
31:LODI	.244	.000	.000	.003	2.015	.000	.000	.883	.000	.035	3.180	2.947
32:LYNDHURST	.236	.000	.000	.003	1.255	.000	.000	1.102	.000	.035	2.631	2.465
33:MAHWAH	.247	.000	.000	.003	1.009	.000	.000	.359	.010	.036	1.664	1.518
34:MAYWOOD	.248	.000	.000	.003	1.436	.000	.000	1.020	.000	.037	2.744	2.443
35:MIDLAND PARK	.256	.000	.000	.003	1.813	.000	.000	.610	.000	.037	2.719	2.412

2013 ABSTRACT OF RATABLES FOR THE COUNTY OF BERGEN

TAXING DISTRICTS	BREAKDOWN OF GENERAL TAX RATE											EFFECTIVE TAX RATE
	COUNTY TAX	LIBRARY TAX	HEALTH SERVICE TAX	COUNTY OPEN SPACE TAX	DISTRICT SCHOOL TAX	REGIONAL SCHOOL TAX	LOCAL SCHOOL TAX	MUNICIPAL PURPOSE TAX	MUNICIPAL OPEN SPACE TAX	MUNICIPAL LIBRARY TAX	GENERAL TAX RATE	
36:MONTVALE	.244	.000	.000	.003	.729	.561	.000	.517	.005	.038	2.097	1.936
37:MOONACHIE	.203	.000	.000	.003	.934	.000	.000	.803	.000	.000	1.943	2.171
38:NEW MILLFORD	.244	.000	.000	.003	1.831	.000	.000	.965	.005	.038	3.086	2.866
39:NORTH ARLINGTON	.226	.000	.000	.003	1.554	.000	.000	.990	.000	.033	2.806	2.815
40:NORTHVALE	.248	.000	.000	.003	1.001	.600	.000	.663	.000	.000	2.515	2.305
41:NORWOOD	.245	.000	.000	.003	.779	.572	.000	.641	.009	.000	2.249	2.083
42:OAKLAND	.251	.000	.000	.003	1.199	.463	.000	.604	.010	.036	2.566	2.323
43:OLD TAPPAN	.234	.000	.000	.003	.765	.528	.000	.275	.009	.000	1.814	1.762
44:ORADELL	.246	.000	.000	.003	.728	.976	.000	.732	.000	.038	2.723	2.511
45:PALISADES PARK	.263	.000	.000	.003	.881	.000	.000	.599	.000	.038	1.784	1.535
46:PARAMUS	.246	.000	.000	.003	.922	.000	.000	.519	.000	.036	1.726	1.576
47:PARK RIDGE BOR	.247	.000	.000	.003	1.565	.000	.000	.524	.000	.036	2.375	2.181
48:RAMSEY	.270	.000	.000	.003	1.752	.000	.000	.539	.000	.039	2.603	2.181
49:RIDGEFIELD	.263	.000	.000	.003	1.180	.000	.000	.589	.000	.038	2.073	1.784
50:RIDGEFIELD PARK	.246	.000	.000	.003	1.862	.000	.000	1.237	.000	.037	3.385	3.018
51:RIDGEWOOD VILLAGE	.236	.000	.000	.003	1.535	.000	.000	.542	.004	.036	2.356	2.259
52:RIVEREDGE	.261	.000	.000	.003	1.025	1.001	.000	.795	.009	.038	3.132	2.722
53:RIVER VALE	.216	.000	.000	.003	.990	.520	.000	.460	.009	.031	2.229	2.331
54:ROCHELLE PARK	.209	.000	.000	.003	1.044	.000	.000	.858	.000	.000	2.114	2.292
55:ROCKLEIGH	.257	.000	.000	.003	.332	.000	.000	.414	.000	.000	1.006	.879
56:RUTHERFORD	.210	.000	.000	.003	1.327	.000	.000	.811	.000	.031	2.382	2.555
57:SADDLE BROOK	.237	.000	.000	.003	1.496	.000	.000	.804	.000	.039	2.579	2.346
58:SADDLE RIVER BOR	.248	.000	.000	.003	.338	.000	.000	.390	.000	.000	.979	.890
59:SO. HACKENSACK	.244	.000	.000	.003	1.119	.000	.000	.994	.000	.000	2.360	2.110
60:TEANECK TWP	.206	.000	.000	.003	1.365	.000	.000	.871	.010	.031	2.486	2.694
61:TENAFLY	.241	.000	.000	.003	1.517	.000	.000	.536	.000	.035	2.332	2.188
62:TETERBORO	.238	.000	.000	.003	.000	.035	.000	1.072	.000	.000	1.348	1.284
63:UPPER SADDLE RIVER	.292	.000	.000	.004	.948	.557	.000	.322	.000	.042	2.165	1.684
64:WALDWICK	.219	.000	.000	.003	1.673	.000	.000	.523	.004	.032	2.454	2.544
65:WALLINGTON	.208	.000	.000	.003	1.252	.000	.000	.713	.000	.030	2.206	2.409
66:WASHINGTON TWP	.209	.000	.000	.003	.000	1.178	.000	.477	.000	.031	1.898	2.050
67:WESTWOOD	.258	.000	.000	.003	.000	1.481	.000	.683	.000	.038	2.463	2.152
68:WOODCLIFF LAKE	.240	.000	.000	.003	.766	.613	.000	.501	.009	.000	2.132	1.952
69:WOOD RIDGE	.347	.000	.000	.004	1.866	.000	.000	1.334	.000	.049	3.600	2.353
70:WYCKOFF	.202	.000	.000	.003	.721	.379	.000	.216	.005	.029	1.555	1.736

2013 ABSTRACT OF RATABLES FOR THE COUNTY OF BERGEN

	ADDENDUM: STATE AID ADJUSTMENT FOR BPP			ADDENDUM: REAP DISTRIBUTION SUMMARY			
	TAXING DISTRICT	COUNTY	SCHOOL	MUNICIPAL	ELIGIBLE PROPERTY ASSESSMENTS	R.E.A.P. AID	TAX RATE CREDIT
01: ALLENDALE							
02: ALPINE							
03: BERGENFIELD							
04: BOGOTA							
05: CARLSTADT							
06: CLIFFSIDE PARK							
07: CLOSTER							
08: CRESSKILL							
09: DEMAREST							
10: DUMONT							
11: ELMWOOD PARK							
12: EAST RUTHERFORD							
13: EDGEWATER							
14: EMERSON							
15: ENGLEWOOD							
16: ENGLEWOOD CLIFFS							
17: FAIR LAWN							
18: FAIRVIEW							
19: FORT LEE							
20: FRANKLIN LAKES							
21: GARFIELD							
22: GLEN ROCK							
23: HACKENSACK							
24: HARRINGTON PARK							
25: HASBROUCK HEIGHTS							
26: HAWORTH							
27: HILLSDALE							
28: HOHOKUS							
29: LEONIA							
30: LITTLE FERRY							
31: LODI							
32: LYNDHURST							
33: MAHWAH							
34: MAYWOOD							
35: MIDLAND PARK							

2013 ABSTRACT OF RATABLES FOR THE COUNTY OF BERGEN

TAXING DISTRICT	ADDENDUM: STATE AID ADJUSTMENT FOR BPP			ADDENDUM: REAP DISTRIBUTION SUMMARY		
	COUNTY	SCHOOL	MUNICIPAL	ELIGIBLE PROPERTY ASSESSMENTS	R.E.A.P. AID	TAX RATE CREDIT
36:MONTVALE						
37:MOONACHIE						
38:NEW MILFORD						
39:NORTH ARLINGTON						
40:NORTHVALE						
41:NORWOOD						
42:OAKLAND						
43:OLD TAPPAN						
44:ORADELL						
45:PALISADES PARK						
46:PARAMUS						
47:PARK RIDGE BOR						
48:RAMSEY						
49:RIDGEFIELD						
50:RIDGEFIELD PARK						
51:RIDGEWOOD VILLAGE						
52:RIVEREDGE						
53:RIVER VALE						
54:ROCHELLE PARK						
55:ROCKLEIGH						
56:RUTHERFORD						
57:SADDLE BROOK						
58:SADDLE RIVER BOR						
59:SO. HACKENSACK						
60:TEANECK TWP						
61:TENAFLY						
62:TETERBORO						
63:UPPER SADDLE RIVER						
64:WALDWICK						
65:WALLINGTON						
66:WASHINGTON TWP						
67:WESTWOOD						
68:WOODCLIFF LAKE						
69:WOOD RIDGE						
70:WYCKOFF						
BERGEN						

2013 ABSTRACT OF RATABLES FOR THE COUNTY OF BERGEN

TAXING DISTRICT	SPECIAL TAXING DISTRICTS				
	SPECIAL TAXING DISTRICT	NUMBER OF RATABLES	RATABLE VALUE	BUDGET	SPECIAL DISTRICT RATE
17:FAIR LAWN	SPEC IMPROVEMENT: S02	156	152,563,000	118,202.52	.078
17:FAIR LAWN	SPEC IMPROVEMENT: S01	139	136,153,900	150,043.16	.111
23:HACKENSACK	SPEC IMPROVEMENT: S01	143	155,686,700	360,595.00	.232
60:TEANECK TWP	SPEC IMPROVEMENT: S01	106	120,766,000	183,888.41	.153

TAXING DISTRICTS	COUNTY OF BERGEN 10 YEAR TAX RATE HISTORY									
	2013 GENERAL TAX RATE	2012 GENERAL TAX RATE	2011 GENERAL TAX RATE	2010 GENERAL TAX RATE	2009 GENERAL TAX RATE	2008 GENERAL TAX RATE	2007 GENERAL TAX RATE	2006 GENERAL TAX RATE	2005 GENERAL TAX RATE	2004 GENERAL TAX RATE
1 : Allendale	2.357	2.311	2.672	2.642	2.618	2.546	2.550	2.450	2.360	2.180
2 : Alpine	0.724	0.705	0.705	0.670	0.670	0.625	0.610	0.580	0.550	1.180
3 : Bergenfield	3.031	2.970	2.931	2.867	2.808	2.990	2.920	2.750	2.570	4.560
4 : Bogota	3.531	2.691	2.574	2.549	2.421	4.024	3.730	3.400	3.290	3.290
5 : Carlstadt	1.982	4.145	4.015	4.001	3.828	3.505	3.300	3.060	2.780	2.550
6 : Cliffside Park	2.181	2.138	2.095	2.282	2.203	2.114	2.040	1.980	1.860	1.740
7 : Closter	2.102	2.084	2.046	2.013	1.971	1.643	1.570	1.490	2.790	2.660
8 : Cresskill	2.413	2.324	2.348	2.300	2.214	2.101	1.990	1.870	1.790	1.650
9 : Demarest	2.348	2.295	2.266	2.220	2.176	2.102	2.060	2.000	1.960	1.870
10 : Dumont	3.248	3.182	2.541	2.463	2.385	2.311	2.230	2.120	1.940	3.770
11 : Elmwood Park	2.636	2.591	2.492	2.440	2.335	2.302	2.150	2.010	1.870	3.090
12 : East Rutherford	1.845	1.735	1.618	1.552	3.084	2.841	2.580	2.690	2.500	2.390
13 : Edgewater	1.626	1.566	1.480	1.225	1.149	1.093	2.960	2.840	2.720	2.610
14 : Emerson	2.443	2.387	2.329	1.994	1.908	1.840	1.790	3.540	3.420	3.240
15 : Englewood	2.477	2.365	2.401	2.023	1.968	1.906	1.840	4.160	4.020	3.810
16 : Englewood Cliffs	0.849	0.825	0.794	0.795	0.751	0.721	1.160	1.080	1.020	0.950
17 : Fair Lawn	2.989	2.942	2.337	2.283	2.153	2.103	2.030	4.260	3.890	3.670
18 : Fairview	2.781	2.684	2.567	4.240	4.150	3.956	3.800	3.640	3.430	3.290
19 : Fort Lee	2.123	2.052	1.988	1.947	1.892	1.831	1.720	1.660	1.590	1.500
20 : Franklin Lakes	1.557	1.533	1.530	1.246	1.196	1.154	1.110	2.370	2.280	2.150
21 : Garfield	2.522	2.461	2.418	4.206	4.096	3.930	3.700	3.570	3.320	3.110
22 : Glen Rock	2.680	2.645	2.595	2.519	2.411	2.313	2.230	2.660	2.540	2.410
23 : Hackensack	3.217	3.095	2.951	2.328	2.215	2.097	1.990	5.010	4.690	4.480
24 : Harrington Park	2.495	2.081	2.021	1.978	1.901	1.771	1.690	1.650	3.270	3.050
25 : Hasbrouck Heights	2.836	2.742	2.243	2.169	2.070	1.997	1.890	1.780	3.520	3.360
26 : Haworth	2.699	2.640	2.552	2.447	2.394	2.388	2.290	2.160	2.100	1.990
27 : Hillsdale	2.569	2.160	2.110	2.040	1.930	1.873	1.790	3.800	3.520	3.260
28 : Ho-Ho-Kus	1.914	1.882	1.848	1.510	1.441	1.391	1.340	1.270	2.470	2.410
29 : Leonia	2.488	2.474	2.380	2.287	2.170	3.966	3.800	3.590	3.460	3.240
30 : Little Ferry	2.561	2.470	2.415	2.340	2.226	2.158	2.060	1.930	1.780	3.690
31 : Lodi	3.180	3.103	3.065	2.939	2.819	2.790	2.740	2.580	2.400	2.240
32 : Lyndhurst	2.631	2.550	1.906	1.813	1.691	1.639	1.600	1.450	3.200	3.060
33 : Mahwah	1.664	1.626	1.580	2.124	2.063	1.976	1.900	1.790	1.690	1.550
34 : Maywood	2.744	2.678	2.157	2.047	1.943	1.871	4.130	3.880	3.640	3.450
35 : Midland Park	2.719	2.571	3.136	3.057	2.959	2.855	2.790	2.670	2.540	2.430

TAXING DISTRICTS	COUNTY OF BERGEN 10 YEAR TAX RATE HISTORY									
	2013 GENERAL TAX RATE	2012 GENERAL TAX RATE	2011 GENERAL TAX RATE	2010 GENERAL TAX RATE	2009 GENERAL TAX RATE	2008 GENERAL TAX RATE	2007 GENERAL TAX RATE	2006 GENERAL TAX RATE	2005 GENERAL TAX RATE	2004 GENERAL TAX RATE
36 : Montvale	2.097	1.726	1.681	1.629	1.579	1.514	1.450	1.400	2.740	2.590
37 : Moonachie	1.943	1.930	1.837	1.805	1.712	1.641	1.520	1.430	1.350	2.530
38 : New Milford	3.086	2.448	2.385	2.296	2.183	2.096	2.000	1.880	1.790	3.280
39 : North Arlington	2.806	2.705	2.688	4.742	4.482	4.380	4.270	3.760	3.650	3.490
40 : Northvale	2.515	2.489	2.444	1.970	1.902	1.801	1.780	3.420	3.280	3.120
41 : Norwood	2.249	2.218	2.133	1.725	1.656	1.590	2.990	2.870	2.760	2.670
42 : Oakland	2.566	2.527	2.490	2.098	2.052	1.983	1.910	1.800	1.670	3.350
43 : Old Tappan	1.814	1.751	1.682	2.171	2.141	2.067	1.980	1.930	1.890	1.810
44 : Oradell	2.723	2.347	2.284	2.238	2.142	4.043	3.990	3.780	3.560	3.410
45 : Palisades Park	1.784	1.722	1.703	1.698	1.443	1.414	3.020	2.960	2.910	2.860
46 : Paramus	1.726	1.677	1.665	1.637	1.545	1.482	1.610	1.550	1.470	1.370
47 : Park Ridge	2.375	2.279	2.189	1.988	1.901	1.857	1.800	1.690	1.600	1.510
48 : Ramsey	2.603	2.589	2.562	2.494	2.398	2.331	2.250	2.140	2.040	1.910
49 : Ridgefield	2.073	2.002	1.647	1.615	1.563	1.491	1.370	1.190	1.170	2.170
50 : Ridgefield Park	3.385	3.341	3.255	2.509	2.402	2.362	4.090	3.860	3.690	3.350
51 : Ridgewood	2.356	2.019	1.956	1.887	1.792	1.723	2.800	2.670	2.560	2.460
52 : River Edge	3.132	3.065	2.671	2.565	2.442	2.316	2.220	2.090	1.930	3.600
53 : River Vale	2.229	2.170	2.101	2.001	1.945	1.891	3.850	3.550	3.360	3.160
54 : Rochelle Park	2.114	2.060	2.013	1.947	2.695	2.593	2.490	2.380	2.180	2.140
55 : Rockleigh	1.006	0.956	1.052	0.938	0.702	0.647	0.600	0.580	1.330	1.380
56 : Rutherford	2.382	2.337	2.267	2.212	2.107	2.041	1.960	1.770	3.710	3.520
57 : Saddle Brook	2.579	2.185	2.142	2.022	1.885	3.525	3.300	3.120	2.940	2.750
58 : Saddle River	0.979	0.971	0.953	0.940	0.914	0.883	0.840	0.800	0.780	0.750
59 : South Hackensack	2.360	2.281	2.188	2.157	3.458	3.282	3.120	2.950	2.610	2.490
60 : Teaneck	2.486	2.397	2.363	2.328	2.281	2.197	2.150	4.640	4.380	4.180
61 : Tenafly	2.332	2.297	2.256	2.752	2.680	2.585	2.430	2.300	2.150	2.040
62 : Teterboro	1.348	1.327	1.278	1.284	0.983	0.944	1.080	1.010	1.000	0.960
63 : Upper Saddle River	2.165	2.128	2.117	2.057	2.011	1.965	1.920	1.830	1.770	1.720
64 : Waldwick	2.454	2.420	2.381	2.325	2.228	2.158	2.090	1.960	1.810	3.740
65 : Wallington	2.206	2.133	2.073	1.837	1.764	1.691	3.600	3.370	3.130	2.910
66 : Township of Washington	1.898	1.865	1.858	1.811	1.752	1.700	1.620	1.490	3.150	3.010
67 : Westwood	2.463	2.411	2.325	2.231	2.133	2.093	2.030	1.970	1.890	1.750
68 : Woodcliff Lake	2.132	2.081	2.237	2.159	2.059	2.049	1.980	1.870	1.750	1.610
69 : Wood Ridge	3.600	3.515	3.438	3.349	3.201	3.037	2.860	2.670	2.440	2.210
70 : Wyckoff	1.555	1.534	1.518	1.474	1.428	1.391	1.340	1.260	2.580	2.430

BERGEN COUNTY REVALUATION HISTORY

	Prior Years	Most Current Year	Pending Years
Allendale	2002	2012	
Alpine	1990	2005	
Bergenfield	2005	2009	
Bogota	2002	2009 2013**	
Carlstadt	1993	2013	
Cliffside Park	1990	2004 2011**	
Closter	2006	2009**	
Cresskill	1993	2004 2012**	
Demarest	1996	2003	
Dumont	1998	2005 2012**	
Elmwood Park	1988	2005	
East Rutherford	1993	2010*	
Edgewater	1999	2008 2011**	
Emerson	1999	2007 2011**	
Englewood	1994	2007 2011**	
Englewood Cliffs	2002	2008	
Fairlawn	1995	2007 2012**	
Fairview	2001	2011	
Fort Lee	1998	2004	
Franklin Lakes	1992	2007 2011**	
Garfield	1988	2011	
Glen Rock	2003	2007**	
Hackensack	1998	2007 2011**	
Harrington Park	1999	2006 2013	
Hasbrouck Heights	1995	2006 2012**	
Haworth	1988	2004	
Hillsdale	1995	2007 2013	
HoHoKus	1992	2006 2011**	
Leonia	2001	2009	2014**
Little Ferry	1994	2005	
Lodi	1994	2004	
Lyndhurst	1991	2006 2012**	
Mahwah	2001	2011	
Maywood	1999	2008 2012**	
Midland Park	2002	2012	
Montvale	1992	2006 2013**	
Moonachie	1993	2005	
New Milford	1988	2005 2013**	
North Arlington	1988	2011	
Northvale	2000	2007 2011**	
Norwood	2000	2008 2011**	
Oakland	1987	2005 2011**	
Old Tappan	2002	2011	
Oradell	1996	2009 2013**	
Palisades Park	2008	2010**	
Paramus	2004	2008**	
Park Ridge	2004	2011** 2013#	
Ramsey	1987	2003	2015
Ridgefield	1995	2005 2012**	

Ridgefield Park	2002	2008	2011**
Ridgewood	2001	2008	2013**
River Edge	1988	2005	2012**
Rivervale	1995	2008	
Rochelle Park	2002	2010	
Rockleigh	1999	2006	
Rutherford	1988	2006	2015
Saddle Brook	1989	2009*	2013**
Saddle River	2002	2007#	
South Hackensack	2003	2010	2014**
Teaneck	1979	2007*	2015
Tenafly	1994	2003	2011
Teterboro	2008	2010**	2011**
Upper Saddle River	2002		2014**
Waldwick	2005	2010#	
Wallington	1975	2008	2011**
Washington Township	1995	2006	2014
Westwood	1995	2004	2014
Woodcliff Lake	1992	2003	2012
Wood-Ridge	2002		2015
Wyckoff	1995	2006	2015

** Reassessment

* Tax Court

C101

9-Oct-13

10/16/2013

BERGEN COUNTY COEFFICIENTS OF DEVIATION A S OF OCT .01/2013
GENERAL C.O.D. RATIO

DISTRICT			# C101	Reval.	Reassessment
ALLENDALE	9.44	93.09			
ALPINE	20.07	83.92			
BERGENFIELD	14.37	103.1			
BOGOTA	8.15	89.78			
CARLSTADT	12.32	105.67			
CLIFFSIDE PARK	12.27	94.7			
CLOSTER	12.77	101.98			
CRESSKILL	12.43	89.27			
DEMAREST	14.17	88.91			
DUMONT	13.43	91.03			
ELMWOOD PARK	12.04	100.5			
E. RUTHERFORD	12.14	102.36			
EDGEWATER	11.68	90.51			
EMERSON	8.12	96.09			
ENGLEWOOD	13.17	92.11			
ENGLEWOOD CLIFFS	10.33	108.2			
FAIRLAWN	11.22	94.1			
FAIRVIEW	14.58	95.56			
FORT LEE	10.91	94.82			
FRANKLIN LAKES	11.24	96.45			
GARFIELD	16.83	98.41			
GLEN ROCK	10.83	94.79			
HACKENSACK	17.82	93.86			
HARRINGTON PARK	9.86	95.34			
HASBROUCK HEIGHTS	11.03	92.65			
HAWORTH	15.79	85.67			
HILLSDALE	12.62	92.63			
HO-HO-KUS	10.4	93.29			
LEONIA	10.59	103.67			2014
LITTLE FERRY	13.88	98.53			
LODI	14.71	98.39			
LYNDHURST	14.38	97.14			
MAHWAH	10.71	96.17			

MAYWOOD	9.35	92.58		
MIDLAND PARK	11.15	93.88		
MONTVALE	10.2	88.72		
MOONACHIE	20.73	90.29		
NEW MILFORD	12.36	90.58		
NORTH ARLINGTON	14.62	101.47		
NORTHVALE	11.93	93.22		
NORWOOD	13.32	96.47		
OAKLAND	9.46	93.57		
OLD TAPPAN	8.84	100.82	2014	
ORADELL	11.61	88.96		
PALISADES PARK	14.21	93.98		
PARAMUS	10.48	91.27		
PARK RIDGE	10.9	92.76		
RAMSEY	10.45	83.77	2015	
RIDGEFIELD	14.8	86.11		
RIDGEFIELD PARK	16.72	87.37		
RIDGEWOOD	10.83	95.38		
RIVER EDGE	13.99	85.48		
RIVER VALE	10.09	106.46		
ROCHELLE PARK	13.73	97.13		
ROCKLEIGH	10.72	98.64		
RUTHERFORD	15.86	107.41	2015	
SADDLE BROOK	12.08	86.72		
SADDLE RIVER	18.87	92.3		
SO. HACKENSACK	8.8	97.36		2014
TEANECK	16.47	113.81	2015	
TENAFLY	11.85	92.07		
TETERBORO	0	97.86		2014
UPPER SADDLE RIVER	11.28	79.17		
WALDWICK	9.98	103.92		
WALLINGTON	14.95	111.99		2014
WASHINGTON TWP.	12.36	109.47	2014	
WESTWOOD	12.03	89.48	2014	
WOODCLIFF LAKE	9.85	92.84		
WOOD RIDGE	15.36	67.56	2015	
WYCKOFF	11.63	112.17	2015	

TAX ASSESSORS

DISTRICT	TAX ASSESSOR	PHONE#	FAX#
ALLENDALE	ANGELA MATTIACE	201-818-4419	201-825-1913
ALPINE	STUART STOLARZ	201-784-2900 (21)	201-784-1407
BERGENFIELD	GEORGE REGGO	201-387-4055 (4077)	201-385-7689
BOGOTA	PATRICK WILKINS	201-342-1736 (230)	201-342-0574
CARLSTADT	JOYCE RANONE	201-939-1777	201-531-8711
CLIFFSIDE PARK	PETE COLAO	201-313-2010	201-945-6961
CLOSTER	ANGELA MATTIACE	201-784-0754	201-784-9727
CRESSKILL	JAMES ANZEVINO	201-569-5400 (232)	201-569-3714
DEMAREST	GEORGE REGGO	201-768-3802	201-768-2581
DUMONT	JAMES ANZEVINO	201-387-5030	201-387-5065
ELMWOOD PARK	KEVIN M ESPOSITO	201-796-0993	201-796-1694
EAST RUTHERFORD	DENIS MCGUIRE	201-933-3444 (257)	201-933-6111
EDGEWATER	MATTHEW RINA LDI	201-943-1700 (3140)	201-943-6010
EMERSON	CLAIRE PSOTA	201-262-7169 (205)	201-262-1300
ENGLEWOOD	CLAIRE PSOTA	201-871-6622	201-227-0376
ENGLEWOOD CLIFFS	GEORGE REGGO	201-568-8567	201-569-4356
FAIR LAWN	TIM HENDERSON	201-794-5317	201-703-4259
FAIRVIEW	GEORGE REGGO	201-943-4468	201-943-3534
FORT LEE	KEVIN HARTLEY	201-592-3500 (1506)	201-585-8976
FRANKLIN LAKES	JASON COHEN	201-891-0048 (1223)	201-891-2472
GARFIELD	JAMES TIGHE	973-340-2104	973-340-9897
GLEN ROCK	WILLIAM YIRCE	201-670-3962	201-670-3959
HACKENSACK	ARTHUR B CARLSON	201-646-3925	201-457-9118
HARRINGTON PARK	RAYMOND DAMIANO	201-768-2585	201-768-3038
HASBROUCK HEIGHT	SERGE REGGO	201-288-1102	201-288-6408
HAWORTH	NEIL RUBENSTEIN	201-384-0276	201-384-1206
HILLSDALE	PATRICK WILKINS	201-666-4800 (1509)	201-358-5000
HO-HO-KUS	MARIE MEROLLA	201-934-3967	201-327-1350
LEONIA	TIM HENDERSON	201-592-5780 (226)	201-592-5746
LITTLE FERRY	GEORGE REGGO	201-641-0808	201-641-7487
LODI	GEORGE REGGO	973-859-7415	973-859-7464
LYNDHURST	DENIS MCGUIRE	201-804-2466	201-939-8088
MAHWAH	STUART STOLARZ	201-529-5757 (229)	201-512-0396
MAYWOOD	GEORGE REGGO	201-845-2900 (216)	201-845-0747

MIDLAND PARK	MARIE MEROLLA	201-445-0833	201-670-4181
MONTVALE	MICHAEL LE POSKY	201-391-5700 (240)	201-391-9317
MOONACHIE	PAUL S BARBIRE	201-641-1813	201-641-9542
NEW MILFORD	MAUREEN KAMAN	201-967-5044 (7258)	201-262-7967
NORTH ARLINGTON	DENIS MCGUIRE	201-991-6060	201-991-0140
NORTHVALE	JOHN GUERCIO	201-784-4765	201-767-9631
NORWOOD	JOHN GUERCIO	201-767-7206 (20)	201-784-2270
OAKLAND	SCOTT HOLZHAUER	201-337-8111 (207)	201-337-1520
OLD TAPPAN	PATRICK WILKINS	201-664-1849 (18)	201-722-0238
ORADELL	JAMES ANZEVINO	201-261-0204	201-261-6906
PALISADES PARK	JAMES ANZE VINO	201-585-4111	201-944-6333
PARAMUS	JAMES ANZEVINO	201-265-2100 (614)	201-265-3211
PARK RIDGE	ROBERT CAMPORA	201-391-6161	201-391-7130
RAMSEY	ANGELA MATTIACE	201-825-3400 (248)	201-825-7120
RIDGEFIELD	GEORGE REGGO	201-943-7676 (306)	201-943-1112
RIDGEFIELD PARK	ARTHUR B CARLSON	201-641-4771 (7)	201-641-1248
RIDGEWOOD	MICHAEL BARKER	201-670-5500 (220)	201-251-9432
RIVER EDGE	JAMES ANZEVINO	201-599-6306	201-599-0997
RIVER VALE	MICHAEL BARKER	201-664-2346 (1008)	201-664-1788
ROCHELLE PARK	JAMES R TIGHE	201-587-7730 (213)	201-556-0581
ROCKLEIGH	RAYMOND DAMIANO	201-768-4217	973-256-5180
RUTHERFORD	MICHELE HENNESSEY	201-460-3000	201-460-3008
SADDLE BROOK	ARTHUR B CARLSON	201-587-2917	201-587-2908
SADDLE RIVER	STUART STOLARZ	201-327-2609	201-327-0168
SOUTH HACKENSACK	GEORGE REGGO	201-440-1815 (103)	201-440-0719
TEANECK	JAMES R TIGHE	201-837-1600 (1401)	201-837-1222
TENAFLY	CAROL BRYNE	201-568-6100 (5530)	201-568-5567
TETERBORO	RICK DELGUERCIO	201-288-1200	201-288-3203
UP SADDLE RIVER	MARIE MEROLLA	201-934-3967	201-327-1350
WALDWICK	ANGELA MATTIACE	201-652-5300 (225)	201-652-4719
WALLINGTON	STUART STOLARZ	973-777-0318 (206)	973-779-4879
WASHINGTON TWP	RAYMOND DAMIANO	201-664-1292	201-664-8281
WESTWOOD	BARBARA POTASH	201-664-7100 (117)	201-664-5107
WOODCLIFF LAKE	TAX ASSESSOR	201-391-4977 (220)	201-391-8830
WOOD RIDGE	STUART STOLARZ	201-939-0877	201-939-1215
WYCKOFF	PAMELA STEELE	201-891-7000 (114)	201-891-0873

TAX COLLECTORS

DISTRICT	TAX COLLECTOR	PHONE #'S	FAX NUMBERS
ALLENDALE	HOWARD LAUFELD	201-818-4407	201-825-1913
ALPINE	MARILYN HAYWARD	201-784-2900x20	201-784-1407
BERGENFIELD	ALICE CYKIR	201-387-4055x4166	201-385-7689
BOGOTA	ELIZABETH WIEMER	201-342-1736x229	201-342-0574
CARLSTADT	CHRIS ASSENHEIMER	201-939-1779	201-531-8711
CLIFFSIDE PARK	FRANK BERARDO	201-313-2057	201-941-0416
CLOSTER	MARIA PASSAFARO	201-784-0755	201-784-9727
CRESSKILL	HAROLD LAUFELD	201-569-5840	201-569-6464
DEMAREST	MAUREEN A NEVILLE	201-768-3611	201-768-3943
DUMONT	BARBARA KOZAY	201-387-5025	201-384-5248
ELMWOOD PARK	FRANK SANTORA	201-796-3900x211	201-796-1365
EAST RUTHERFORD	LINDA RAMSAI ER	201-933-3446x255	201-933-6111
EDGEWATER	JOE IANNAONI ,JR	201-943-1700	201-943-6010
EMERSON	CATHY HENDERSON -CFO	201-262-7169x204	201-262-1300
ENGLEWOOD	JODI DEMAYO	201-871-6607	201-569-6593
ENGLEWOOD CLIFFS	JOE IANNAONI ,JR	201-569-5271	201-227-7776
FAIR LAWN	ALICE LEE	201-794-5337	201-703-9581
FAIRVIEW	EUGENE PEDOTO	201-943-3750	201-945-0257
FORT LEE	JOE IANNAONI ,JR	201-592-3544	201-585-1489
FRANKLIN LAKES	PHILIP MOORE	201-891-0048x1216	201-891-1471
GARFIELD	ROSEMARIE COKINOS	973-340-2103	973-340-8973
GLEN ROCK	PATRICIA MCCORMICK	201-670-3962	201-670-3959
HACKENSACK	ELISA COCCIA	201-646-3928	201-646-0745
HARRINGTON PARK	ANNE MURPHY	201-768-1700	201-768-3038
HASBROUCK HEIGHT	CONCHITA PARKER	201-288-1152	201-288-6408
HAWORTH	DIANE HOLDEN	201-384-0450	201-384-9643
HILLSDALE	CANDACE SCHAEFFER	201-666-4800x1501	201-358-5002
HO HO KUS	JEFF KROPIEWNICKIE	201-652-4400x226	201-612-8734
LEONIA	MIKE APICELLA	201-592-5734	201-592-0019
LITTLE FERRY	FRANK BERARDO	201-641-4833	201-641-1957
LODI	GARY STRAMANDINO	973-859-7420	973-365-1723
LYNDHURST	JOAN BARONE	201-804-2457x2665	201-939-9383
MAHAH	ELIZABETH VILLANO	201-529-5757x228	201-512-0396
MAYWOOD	SHERYL BIONDI	201-845-2900	201-845-0747
MIDLAND PARK	PAT MCCORMICK	201-444-1388	201-652-6348
MONTVALE	FRAN SCORDO (DEP.)	201-391-5700x220	201-391-9317

MOONACHIE	ELIZABETH BASSANI	201-641-1813	201-641-9542
NEW MILFORD	DENISE AMOROSO	201-967-5044x7387	201-967-1260
NORTH ARLINGTON	JOE IANNACONI, JR	201-991-6060x117	201-991-2576
NORTH VALE	SUZANNE BURROUGHS	201-767-3330x1022	201-767-9631
NORWOOD	KUNJESH TRIVEDI	201-784-2960	201-784-2270
OAKLAND	ELLEN AMORINO	201-337-0353	201-337-1520
OLD TAPPAN	REBECCA OVERGAARD	201-664-1849x15	201-722-0238
ORADELL	STEPHANIE STOKES	201-261-8101	201-261-0473
PALISADES PARK	MICHAEL APICELLA	201-585-4113	201-585-4168
PARAMUS	SHERI BIONDI	201-265-2100x641	201-265-3211
PARK RIDGE	COLLEEN ENNIS	201-391-6161	201-391-7130
RAMSEY	LINDA CANAVAN	201-825-3400x233	201-236-2390
RIDGEFIELD	FRANK BERARDO	201-943-7676x305	201-943-4730
RIDGEFIELD PARK	BARBARA PETTIT	201-641-4950x101	201-641-1248
RIDGEWOOD	MARY JO GILMOUR	201-670-5500x511	201-670-5532
RIVER EDGE	ZENAB BACHOK	201-599-6311	201-599-0997
RIVER VALE	LAUREN ROEHRER	201-664-2346x1002	201-358-7754
ROCHELLE PARK	ROY RIGGITANO	201-587-7730x209	201-556-0581
ROCKLEIGH	ANNE MURPHY	201-768-8185	201-768-3038
RUTHERFORD	CARYN MILLER	201-460-3000x3145	201-460-3008
SADDLE BROOK	MICHELE SANZARI	201-587-2914	201-843-9197
SADDLE RIVER	LINDA CANAVAN	201-327-2609x228	201-327-0168
SOUTH HACKENSACK	MARY TERRACINO ACTING	201-440-1815x108	201-440-0719
TEANECK	MILENE QUIJANO	201-837-4819	201-833-1129
TENAFLY	LILY TOM ACTING	201-568-6100x5533	201-567-2642
TETERBORO	MARION SEMKEN	201-288-1200x7120	201-288-3203
U SADDLE RIVER	GENE LEPORIERE	201-934-3965	201-327-0917
WALDWICK	MARY ANN VIVIANI	201-652-5300	201-652-4719
WALLINGTON	DOROTHY SIEK	973-777-0318X206	973-779-4879
WASHINGTON	JUDITH CURRAN	201-666-8797	201-664-8281
WESTWOOD	STEPHANIE STOKES	201-664-7100x119	201-664-5107
WOODCLIFF LAKE	LOIS FREZZA	201-391-4977	201-391-8830
WOOD RIDGE	JACKIE SHARKEY	201-939-0254	201-939-1215
WYCKOFF	DIANA MCLEOD	201-891-7000	201-891-9359

2013 ABSTRACT OF RATABLES FOR THE COUNTY OF BERGEN

Total Amount of Miscellaneous Revenues (included Surplus Revenues Appropriated) for the Support of the County Budget	\$127,377,042.84
Rate per \$100 to be applied to Column 11 for apportionment of County Taxes22725008
Net County Taxes Apportioned (Column 12 A iii)	371,021,714.00
* Adjustments (Net Total (Column 12 A i))	3,961,226.44
* Net Overpayments are added to the Net Taxes Apportioned Net Underpayments are deducted from the Net Taxes Apportioned	
Rate per \$100 to be applied to Column 11 for apportionment of Library Taxes00000000
Rate per \$100 to be applied to Column 11 for apportionment of Health Taxes00000000
Rate per \$100 to be applied to Column 11 for apportionment of Open Space Taxes00250000
County Percentage Level of Taxable Value of Real Property is 100%	


BERGEN COUNTY BOARD OF TAXATION

Gerald A. Calabrese Jr., President




Steven V. Schuster, Commissioner

Christopher W. Eilerl, Commissioner




James Nalt, Commissioner



Kevin O'Connor, Commissioner

Paul T. Fader, Commissioner




Karen O'Shea, Commissioner

ATTEST:



Robert F. Layton, Tax Administrator

I hereby certify this to be a true copy of the Abstract of Ratables and Exemptions for the County of BERGEN, State of New Jersey for the year 2013 as filed with me by the BERGEN County Board of Taxation



Joseph Luppino
County Treasurer